79

SEASON AND CROP REPORT

OF

TAMILNADU

FOR THE AGRICULTURAL YEAR
FASLI – 1411
(2001-02)

Department of Economics and Statistics

Chennai – 600 006

Price Rs. 204.00

PREFACE

"The season and crop report of Tamil Nadu" is the prime annual publication on Agricultural Statistics of the state published by the Department of Economics and Statistics, Tamil Nadu. This report for the fasli year 1411 (2001-02) contains data on Rainfall, Land Use, Area, Production, Yield rate of crops and other allied Agricultural Statistics of the State.

The report consists of three parts. Part-I highlights the behaviour of monsoon, land use, irrigation, cropping pattern, yield rates, production of major crops and agricultural wages during 2001-02. Part II consists of Summary tables and Part III consists of Detailed Tables.

The daily rainfall data furnished by the India Meteorological Department forms the basis for the district and the state average rainfall tables. Details of land utilisation, irrigation and crops sown as received from the District Collectors are compiled and presented in this report. Village level Cultivation Accounts maintained by the Village Administrative Officers form the basis for these information.

The results of the Crop Estimation Surveys conducted by this Department utilising the services of the officials of Agriculture and Horticulture Departments for the Primary work are used for estimating the production of many food and non-food crops. Production of certain crops like Chillies, Turmeric, Tapioca, Coconut, Fruits and Vegetables have been estimated by conducting crop estimation surveys on these crops directly by the staff of this Department. Data on wholesale and retail prices and agricultural wages are also collected through the field staff of this Department and presented in this report.

The Agricultural Statistics furnished in this report would benefit the policy makers, programme implementers, agricultural scientists and others interested in agricultural statistics.

Suggestions for improvement of this publication are welcome.

Chennai - 6

Dated. 1.4. 2003

S.MALATHI,

Special Commissioner & Director

PART – I

AN OVERVIEW

1.RAINFALL

1.1. RAINFALL AND SEASONAL CONDITIONS:

Tamil Nadu received an annual rainfall of 795.2 m.m during the year 2001-02 which is lesser by 18.4 % below the normal rainfall of 974.6 mm.

The season-wise contribution of rainfall to the total rainfall is given below.

(in m.m.)

Sl No (1)	SEASON (2)	NORMAL (3)	ACTUAL (4)	% CONTRI-BUTION (5)
1	South -West Monsoon	322.8	260.0	32.7
2	North-East Monsoon	470.3	379.4	47.7
3	Winter	47.3	70.0	8.8
4	Hot-Weather Period	134.2	85.8	10.8
TOTAL		974.6	795.2	100.0

Source: India Meteorological Department, Chennai-6

1.2 SOUTH-WEST MONSOON PERIOD: (JUNE'2001 TO SEPTEMBER'2001)

During the year 2001-02, Tamilnadu realized 260.0 m.m rainfall during the Southwest monsoon period. This was lesser by 19.5% against the normal rainfall of 322.8 mm. There was excess rainfall in 1 district, normal rainfall in 15 districts and deficient rainfall in 12 districts while the remaining 1 district experienced scanty rainfall during the season in the State.

1.3 NORTH-EAST MONSOON PERIOD: (OCTOBER'2001 TO DECEMBER'2001)

During the North-East Monsoon period, the State as a whole recorded 379.4 mm rainfall which was lesser by 19.3% over the normal rainfall of 470.3 mm. During this period, 3 districts recorded excess rainfall, 9 districts recorded normal rainfall, while the remaining 17 districts realized deficient rainfall in the State. Chennai district recorded the highest rainfall of 1023.7 mm whereas Namakkal district experienced the lowest rainfall of 164.7 mm.

1.4 WINTER PERIOD: (JANUARY' 2002 AND FEBRUARY' 2002)

During the winter period, Tamilnadu recorded a rainfall of 70.0 mm. This was excess by 48.0% when compared to normal rainfall of 47.3 mm. There was excess rainfall in 11 districts normal rainfall in 5 districts and deficient rainfall in 3 districts, while the remaining 10 districts experienced scanty rainfall during the season in the State.

RAINFALL IN TAMILNADU FOR EACH MONTH AND PERIOD FOR 2001-02 AS COMPARED WITH NORMAL RAINFALL

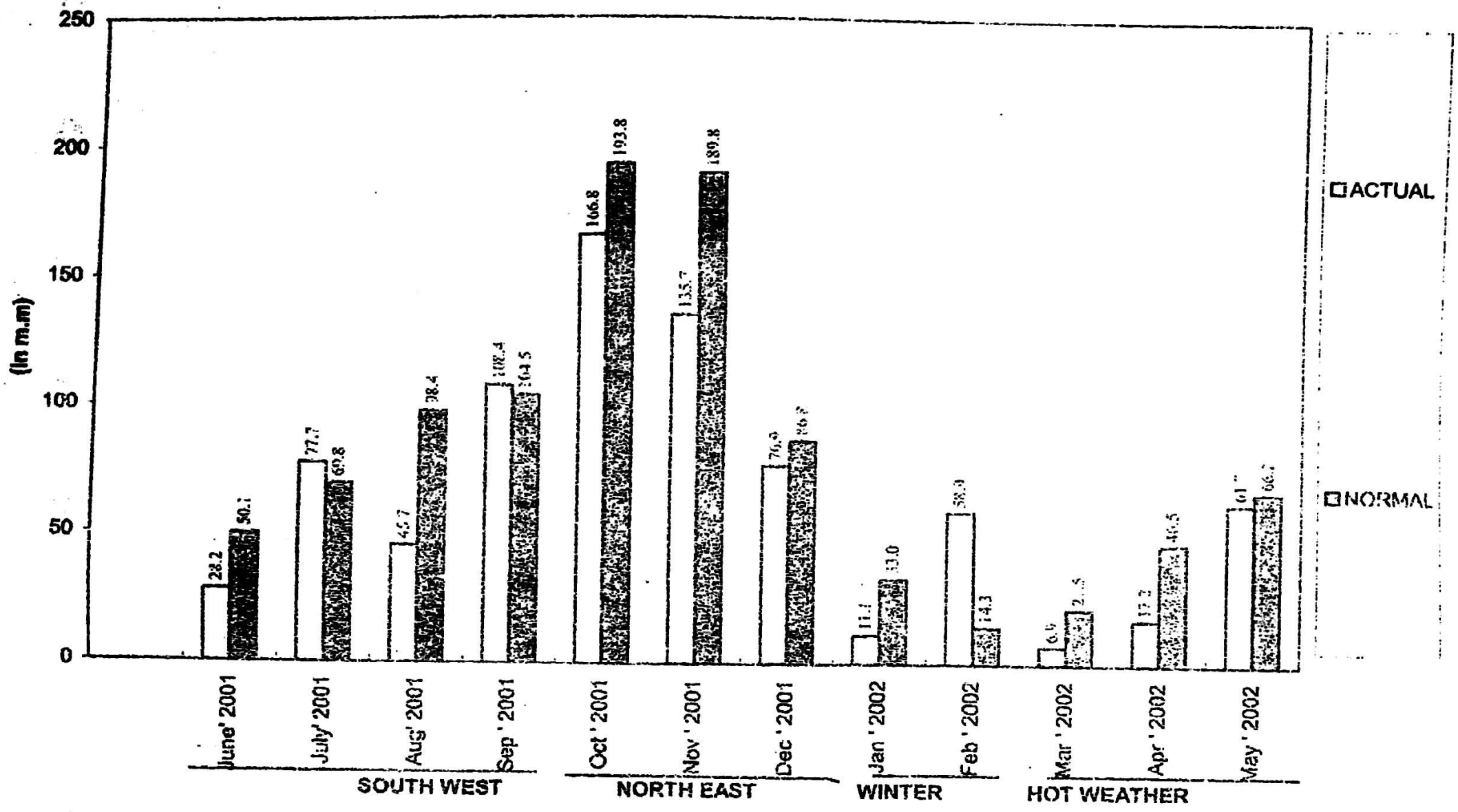

1.5 **HOT-WEATHER PERIOD (MARCH' 2001 TO MAY'2001)**

During this period, Tamilnadu recorded a rainfall of 85.8 mm which was lesser by 36.1% when compared to the normal rainfall of 134.2 mm. In this season, the rainfall was excess in 1 district, normal in 4 districts, deficient in 20 districts and scanty in the remaining 4 districts of the State.

TABLE – I

LEVEL OF RAINFALL DURING 2001-02 COMPARED TO 2000-01

Season	Total No. of Districts	Number of districts according to level of rainfall									
		Excess		Normal		Deficient		Scanty		No rain	
		2001-02	2000-01	2001-02	2000-01	2001-02	2000-01	2001-02	2000-01	2001-02	2000-01
(1)	(2)	(3)	(4)	(5)	(6)	(7)	(8)	(9)	(10)	(11)	(12)
South-West Monsoon Period	29	1	8	15	12	12	9	1	--	--	--
North-East Monsoon Period	29	3	1	9	9	17	16	--	3	--	--
Winter period	29	11	2	5	4	3	1	10	19	--	3
Hot weather period	29	1	5	4	14	20	10	4	--	--	--

LEVELS: Excess : + 20% and above
Normal: -19.9% to +19.9%
Deficient: -20% to –59.9%
Scanty: -60% to –99.9%
No rain: -100%

2. LAND UTILISATION

2.1. The Geographical area of the State is 1.30 crore hectares. It has been classified according to different types of land- use during 2001-02 and presented in table below.

TABLE-2

LAND UTILIZATION DURING 2001-02 AS COMPARED TO 2000-01.

Sl.No	CATEGORY	2001-02		2000-01	
		Area in hectares	Percentage to the total geographical area	Area in hectares	Percentage to the total geographical area
(1)	(2)	(3)	(4)	(5)	(6)
1.	Forests	21,31,726	16.4	21,33,617	16.4
2.	Barren and unculturable land	4,77,381	3.7	4,75,821	3.7
3.	Land put to non-agricultural uses	19,98,296	15.4	19,85,891	15.3
4.	Culturable waste	3,86,806	3.0	3,52,154	2.7
5.	Permanent pastures and other grazing lands	1,18,463	0.9	1,22,953	1.0
6.	Miscellaneous tree crops and groves not included in the net area sown	2,71,363	2.1	2,55,302	2.0
7.	Current fallow	10,25,851	7.9	11,34,280	8.7
8.	Other fallow	14,08,944	10.8	12,28,010	9.4
9.	Net area sown	51,72,492	39.8	53,03,294	40.8
	Total Geographical area	1,29,91,322	100.0	1,29,91,322	100.0
	Area sown more than once	10,53,965	8.1	10,34,815	8.0
	Gross area sown	62,26,457	47.9	63,38,109	48.8

2.2. While cultivated land consists of net area sown, current fallow and other fallow lands is 76,07,287 hectares (which is 58.6% of the total geographical area), land not cultivated but available for cultivation (culturable waste) accounted for 3,86,806 hectares forming 3.0% of the total geographical area during 2001-02.

TABLE – 3

District-wise Percentage Distribution of Land Use in 2001-02

Sl. No. (1)	District (2)	Forests (3)	Barren and unculturable land (4)	Land put to non-agricultural uses (5)	Culturable wastes (6)	Permanent Pastures and Other grazing lands (7)
1.	Chennai	1.75	0.00	98.25	0.00	0.00
2.	Kancheepuram	5.38	2.47	32.30	2.46	4.14
3.	Thiruvallur	5.77	4.01	29.00	2.25	2.38
4.	Cuddalore	0.38	3.98	13.07	1.86	0.19
5.	Villupuram	9.93	7.84	16.66	1.61	0.58
6.	Vellore	27.23	4.40	14.03	1.14	0.65
7.	Thiruvannamalai	24.29	3.33	14.89	2.10	0.60
8.	Salem	24.15	7.99	9.67	1.07	1.14
9.	Namakkal	13.06	7.36	9.81	1.98	2.07
10.	Dharmapuri	37.99	4.55	5.31	1.43	1.42
11.	Coimbatore	21.25	1.36	12.39	0.44	0.15
12.	Erode	28.03	0.87	9.32	0.08	0.02
13.	Thiruchirapalli	8.23	3.57	16.92	2.89	1.19
14.	Karur	2.14	1.00	11.87	23.72	3.73
15.	Perambalur	6.85	3.08	15.86	2.51	0.39
16.	Pudukkottai	5.17	2.12	27.56	2.39	1.10
17.	Thanjavur	1.01	0.65	22.99	4.41	0.51
18.	Thiruvarur	1.17	0.05	17.65	1.41	0.37
19.	Nagapattinam	1.71	12.31	17.46	1.59	0.36
20.	Madurai	13.48	3.53	18.51	1.52	0.06
21.	Theni	35.90	3.73	7.64	1.52	0.11
22.	Dindigul	22.17	5.78	10.37	1.41	1.11
23.	Ramanathapuram	1.10	1.12	20.60	1.04	0.04
24.	Virudhunagar	6.27	1.01	16.03	2.33	0.19
25.	Sivagangai	5.22	1.13	27.58	3.99	0.33
26.	Thirunelveli	17.70	4.54	14.58	9.29	0.77
27.	Thoothukudi	2.40	4.30	15.98	13.03	1.12
28.	The Nilgiris	56.03	1.32	3.82	1.08	2.02
29.	Kanniyakumari	32.39	2.00	15.14	0.00	0.04
STATE		16.41	3.67	15.38	2.98	0.91

TABLE - 3 (contd.)

District-wise Percentage Distribution of Land Use in 2001-02

Sl. No. (1)	District (2)	Miscellaneous tree crops & groves not included in the Net area sown (8)	Current fallow (9)	Other Fallow (10)	Net Area sown (11)	TOTAL (12)
1.	Chennai	0.00	0.00	0.00	0.00	100.00
2.	Kancheepuram	3.26	0.57	15.38	34.04	100.00
3.	Thiruvallur	2.42	3.80	15.50	34.88	100.00
4.	Cuddalore	5.10	10.73	3.50	61.18	100.00
5.	Villupuram	1.06	12.43	2.39	47.49	100.00
6.	Vellore	0.58	4.17	11.59	36.20	100.00
7.	Thiruvannamalai	1.31	10.29	5.07	38.12	100.00
8.	Salem	0.64	4.82	1.82	48.69	100.00
9.	Namakkal	1.03	7.02	4.83	52.84	100.00
10.	Dharmapuri	0.85	5.77	1.18	41.50	100.00
11.	Coimbatore	0.56	20.16	1.99	41.69	100.00
12.	Erode	0.11	18.84	7.96	34.78	100.00
13.	Thiruchirapalli	1.32	12.83	14.53	38.52	100.00
14.	Karur	0.38	4.14	21.00	32.03	100.00
15.	Perambalur	4.64	7.81	5.09	53.76	100.00
16.	Pudukkottai	6.54	5.14	19.04	30.94	100.00
17.	Thanjavur	1.96	1.28	7.58	59.59	100.00
18.	Thiruvarur	1.07	3.84	3.51	70.93	100.00
19.	Nagapattinam	3.87	2.86	4.73	55.11	100.00
20.	Madurai	0.56	3.46	22.26	36.61	100.00
21.	Theni	0.50	8.96	4.04	37.60	100.00
22.	Dindigul	1.04	3.15	19.78	35.19	100.00
23.	Ramanathapuram	9.02	7.56	14.79	44.73	100.00
24.	Virudhunagar	1.15	14.53	25.36	33.12	100.00
25.	Sivagangai	2.49	3.03	30.32	25.90	100.00
26.	Thirunelveli	1.38	9.40	22.32	20.03	100.00
27.	Thoothukudi	8.92	1.59	19.52	33.15	100.00
28.	The Nilgiris	1.35	1.71	1.71	30.96	100.00
29.	Kanniyakumari	0.26	0.89	0.85	48.42	100.00
	STATE	**2.09**	**7.90**	**10.85**	**39.81**	**100.00**

CLASSIFICATION OF AREA IN TAMILNADU - 2001-02

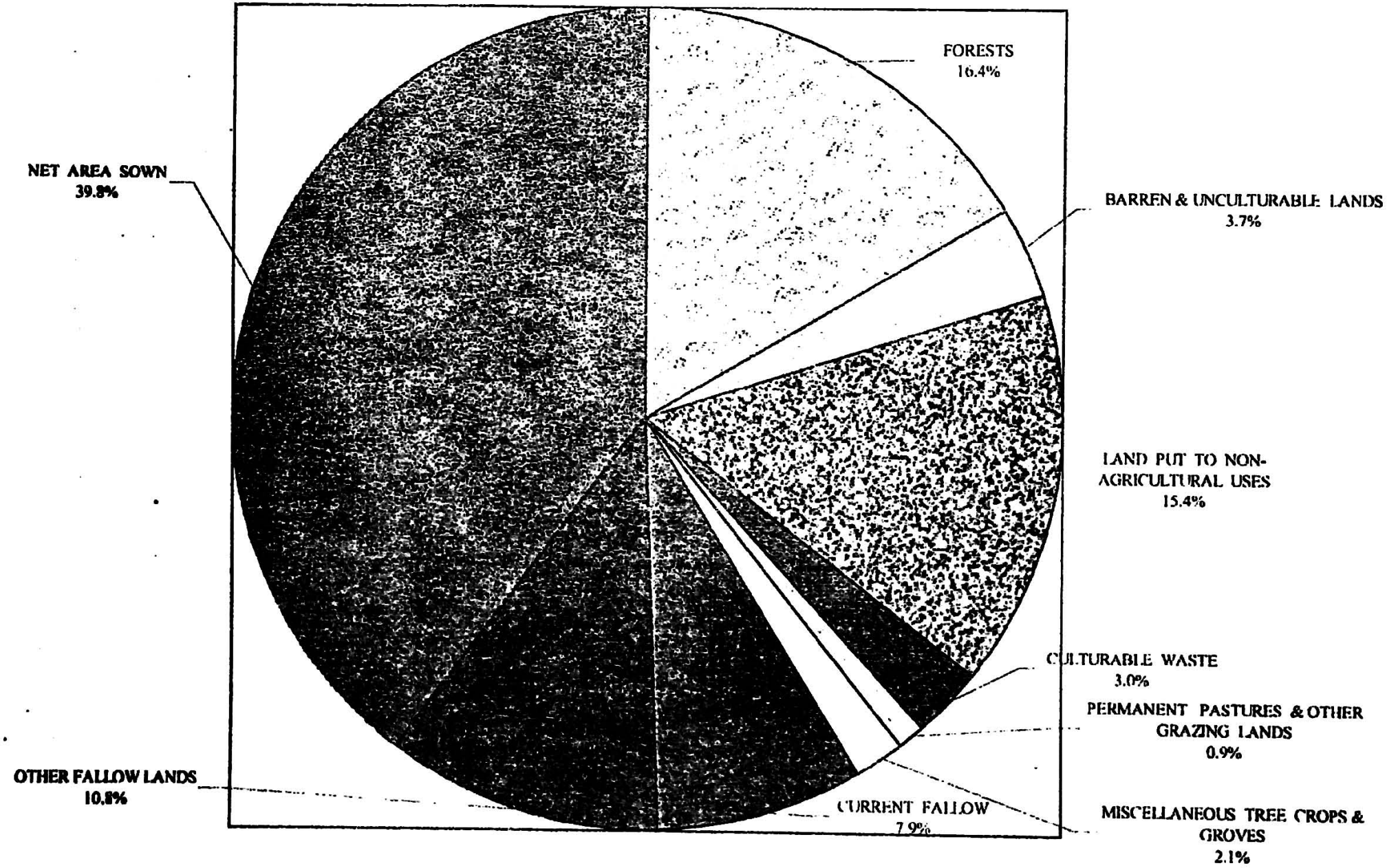

2.3 DISTRIBUTION OF LAND USE IN VARIOUS DISTRICTS OF THE STATE .

2.3.1. Forests

Forests represent all actually forested area on the land classed or administered as forests under any legal enactment dealing with forests whether state owned or private.

Dharmapuri district with an extent of 3,66,226 hectares under forests is the highest among districts in their contribution to the forest area of the state. This works out to 17.2% of the state's total forest area. This is followed by Erode district with 2,28,749 hectares (10.7%). The unique feature of The Nilgiris district is that about 56% of the total area of the district is under forests followed by Dharmapuri with 38.0%. Dharmapuri, Erode, Vellore, Coimbatore, Thiruvannamalai, The Nilgiris, Dindigul, Salem, Thirunelveli and Theni Districts accounted for 79.8% of the total forest area of the state.

2.3.2. Barren and unculturable land

Mountains, deserts, hills etc. where cultivation is not possible are classified as barren and unculturable land. An extent of 4,77,381 hectares of land comes under barren and unculturable land which represents 3.7% of the total geographical area of the state. Villupuram district alone accounted for 56,655 hectares which is 11.9% of the state's barren and unculturable land and about 7.8% of its geographical area under this category. The area under this category is very meagre in Thiruvarur district with just 113 hectares.

2.3.3. Land put to non agricultural uses

The land put to use for other than agricultural purposes such as buildings, pathways, roads, canals, bus stand, railway tracks etc. are brought under this category.

Area under this classification is 19,98,296 hectares accounting for 15.4% of the state's geographical area. The extent under this category has increased by 12,405 hectares i.e 0.6% as compared to 2000-01. In Chennai district about 98.3% (16,798 ha.) of its geographical area is put to non-agricultural uses because it is metropolis followed by Kancheepuram district with an extent of 1,43,155 hectares (7.2%), Pudhukottai with 1,28,530 hectares (6.4%), Villupuram with 1,20,328 (6.0%) and Sivagangai with 1,15,541 hectares (5.8%).

2.3.4 Culturable waste

All lands available for cultivation whether not taken up for cultivation or taken up for cultivation once, but not cultivated during the current year and continuously for the last five years or more in succession for one reason or the other are classified as culturable waste.

The total area under culturable waste is 3,86,806 hectares or 3% of the total geographical area of the state.

Karur, Thirunelveli, Thoothukudi, Sivagangai, Thanjavur, Dharmapuri, Thiruvannamalai, Tiruchirapalli, Villupuram, Pudukkottai and Kancheepuram districts accounted for nearly 76.8% of the area under this category.

The area under this category is nil in Kanyakumari and Chennai districts and very meagre in Erode with just 621 hectares.

2.3.5. Permanent pastures and other grazing lands

All grazing lands, whether they are permanent pastures or meadows are considered as Permanent pastures and other grazing lands according to this classification.

An extent of 1,18,463 hectares or 1.0% of the geographical area of the state falls under this category. The extent under this category was the highest in Kancheepuram district with 18,345 hectares followed by Dharmapuri district with 13,668 hectares and Karur with 10,801 hectares.

2.3.6 Miscellaneous tree crops and groves not included in the net area sown.

Miscellaneous tree crops such as casuarina, eucalyptus, teak, bamboo, babul etc. which bear yield only once in its whole life span are classified under this category. The extent under this category was 2,71,363 hectares i.e. 2.1% of the geographical area of the state. Thoothukudi district with 40,935 hectares ranked first contributing 15.1% of the total area of the state under this category followed by Ramanathapuram with 36,901 hectares (13.6%) and Pudhukottai with 30,498 hectares (11.2%).

2.3.7. Current fallow lands

The Cultivable land which are kept fallow during the entire period under report are known as current fallow. The area under current fallow during 2001-02 was 10,25,851 hectares with a decrease of 1,08,429 hectares i.e. 9.5% as against 11,34,280 hectares during the previous year. The extent under this category is the highest in Erode and Coimbatore districts with 1,53,787 and 1,50,599 hectares respectively. Erode and Coimbatore districts together accounted for 29.7% of the total area of the state under this category.

2.3.8. Other fallow lands

All lands which were taken up for cultivation but have been temporarily put off cultivation for a period of not less than one year and not more than five years are treated as other fallow lands. An extent of 14,08,944 hectares, which is 10.8% of the total geographical area, was recorded under this category as against 12,28,010 hectares during the previous year. There was an increase of 1,80,934 ha. (14.7%) under this category of land as compared to the previous year. The land under this category was the highest in Thirunelveli district with 1,52,283 ha. (22.3%) of the total area of the district and ranked first contributing 10.8% of the total area of the state under this category.

2.3.9.Net area sown

Net area sown represents the area sown under first crop during the fasli year. Out of 1,29,91,322 hectares of the total geographical area 51,72,492 hectares of land constituting 39.8% was cultivated once (i.e Net area sown) with various crops during the year 2001-02. When compared to the previous year, the area under this category had decreased by 1,30,802 hectares (2.5%).

Of the total net area sown in the State, the share of Dharmapuri district was the highest with 4,00,149 ha. (7.7%.) followed by Villupuram district with 3,43,000 ha. (6.6%) and Coimbatore district with 3,11,480 hect (6.0%.). When comparing the net area sown with that of

the geographical area of the district, Thiruvarur district ranked first contributing 70.9% of its geographical area towards this category followed by Cuddalore with 61.2%, Thanjavur district with 59.6%, Nagapatinam with 55.1%, Perambalur with 53.8% and Namakkal with 52.8%.

The percentage of net area sown in each district to the respective geographical area and the percentage share of each district to the total net area of the state are shown in the table below.

TABLE – 4

DISTRICT-WISE CONTRIBUTION TO NET AREA SOWN -2001-02

Sl. No.	District	Total Geographical area in hectares	Net area sown In hectares	Percentage of net area sown to	
				Geographical area of the District	Total net area sown in the state
(1)	(2)	(3)	(4)	(5)	(6)
1.	Chennai	17,098	--	--	--
2.	Kancheepuram	4,43,210	1,50,879	34.0	2.9
3.	Thiruvallur	3,42,243	1,19,385	34.9	2.3
4.	Cuddalore	3,67,781	2,24,997	61.2	4.3
5.	Villupuram	7,22,203	3,43,000	47.5	6.6
6.	Vellore	5,92,018	2,14,340	36.2	4.1
7.	Thiruvannamalai	6,31,205	2,40,595	38.1	4.7
8.	Salem	5,20,530	2,53,457	48.7	4.9
9.	Namakkal	3,36,335	1,77,720	52.8	3.4
10.	Dharmapuri	9,64,103	4,00,149	41.5	7.7
11.	Coimbatore	7,47,079	3,11,480	41.7	6.0
12.	Erode	8,16,191	2,83,854	34.8	5.5
13.	Thiruchirapalli	4,40,383	1,69,632	38.5	3.3
14.	Karur	2,89,557	92,740	32.0	1.8
15	Perambalur	3,69,137	1,98,436	53.8	3.8
16.	Pudukkottai	4,66,329	1,44,275	30.9	2.8
17.	Thanjavur	3,39,657	2,02,413	59.6	3.9
18.	Thiruvarur	2,09,709	1,48,745	70.9	2.9
19.	Nagapattinam	2,71,583	1,49,668	55.1	2.9
20.	Madurai	3,74,173	1,37,000	36.6	2.6
21.	Theni	2,88,923	1,08,626	37.6	2.1
22.	Dindigul	6,26,664	2,20,550	35.2	4.3
23.	Ramanathapuram	4,08,957	1,82,945	44.7	3.5
24.	Virudhunagar	4,24,323	1,40,547	33.1	2.7
25.	Sivagangai	4,18,900	1,08,512	25.9	2.1
26.	Thirunelveli	6,82,308	1,36,659	20.0	2.6
27.	Thoothukudi	4,59,054	1,52,164	33.1	2.9
28	The Nilgiris	2,54,485	78,780	31.0	1.5
29	Kanniyakumari	1,67,184	80,944	48.4	1.6
	STATE	**1,29,91,322**	**51,72,492**	**39.8**	**100.0**

2.4.Gross Area Sown

The Gross area sown represents the total area cultivated under all food and non-food crops including the area sown more than once during the fasli year. The gross area sown during 2001-02 was 62,26,457 hectares as against 63,38,109 hectares during 2000-01, registering a decrease of 1,11,652 ha. (1.8%).

2.5. Area sown more than once

The area sown more than once represents the difference between the area sown under all crops and the area sown with first crop during the fasli year.

The area sown more than once during 2001-02 was 10,53,965 hectares as against 10,34,815 hectares in 2000-01, the increase being 1.9%. The area sown more than once was 16.9% of the gross area sown in the state during 2001-02.

2.6.The Cropping Intensity

Cropping intensity refers to the ratio between Gross area sown and Net area sown.

The cropping intensity (Ratio of Gross area sown to Net area sown) was 1.20 in 2001-02 for the state. The cropping intensity is the highest in Thiruvarur with 1.73, Nagapatinam with 1.71, Salem and Namakkal with 1.47, Thanjavur and Thiruvannamalai with 1.34, Thiruvallur and Cuddallore with 1.29.

The following table shows the Cropping intensity during 2001-02 in Tamilnadu.

TABLE – 5

CROPPING INTENSITY IN TAMILNADU – 2001-02

Sl. No. (1)	DISTRICT (2)	CROPPING INTENSITY (3)	Sl. No. (4)	DISTRICT (5)	CROPPING INTENSITY (6)
1	Kanchcepuram	1.24	15.	Pudukkottai	1.02
2	Thiruvallur	1.29	16.	Thanjavur	1.34
3	Cuddalore	1.29	17.	Thiruvarur	1.73
4	Villupuram	1.11	18.	Nagapattinam	1.71
5	Vellore	1.24	19.	Madurai	1.10
6.	Thiruvannamalai	1.34	20.	Theni	1.10
7.	Salem	1.47	21.	Dindigul	1.03
8.	Namakkal	1.47	22.	Ramanathapuram	1.00
9.	Dharmapuri	1.23	23.	Virudhunagar	1.03
10.	Coimbatore	1.06	24.	Sivagangai	1.00
11.	Erode	1.09	25.	Thirunelveli	1.22
12.	Thiruchirapalli	1.10	26.	Thoothukudi	1.02
13.	Karur	1.02	27.	The Nilgiris	1.00
14.	Perambalur	1.08	28.	Kanniyakumari	1.21
				STATE	1.20

3.IRRIGATION

Irrigation is the artificial application of water to the soil for normal growth of plants.

3.1-Sources of water supply

Water is an important determinant factor of production of crops in agriculture sector. Intensive and extensive cultivation of land depends mainly on the availability of water. Medium and minor irrigation schemes are implemented in the state for augmenting the water supply for agriculture. The various sources of irrigation are canals, tanks, tube wells, ordinary wells and springs.

3.2- Area irrigated

The net area irrigated by different sources during 2001-02 was 28,00,957 hectares as against 28,87,585 hectares in 2000-01 showing a decrease of 86,628 ha. or 3.0% over previous year. The net area irrigated during 2001-02 constituted 54.1% of the net area sown in the state. The highest percentage of the net area irrigated to the net area sown was recorded in Thiruvarur District with 96.4% whereas the lowest percentage was recorded in The Nilgiris district with 1.3%. The following table shows the net area irrigated by various sources compared with 2000-01.

TABLE-6

DISTRIBUTION OF NET AREA IRRIGATED ACCORDING TO SOURCES

Sl.No	SOURCE	NET AREA IRRIGATED 2001-02 Area in hectares	2001-02 Percentage	2000-01 Area in hectares	2000-01 Percentage
(1)	(2)	(3)	(4)	(5)	(6)
1.	CANALS	8,01,303	28.6	8,33,147	28.8
2.	TANKS	5,36.706	19.2	5,88,633	20.4
3.	WELLS	14,48,623	51.7	14,49,464	50.2
	a. Tube wells	2,37,359	8.5	2,28,055	7.9
	b. Ordinary wells	12,11,264	43.2	12,21,409	42.3
4.	OTHERS	14,325	0.5	16,341	0.6
	TOTAL	**28,00,957**	**100.0**	**28,87,585**	**100.0**

SOURCE WISE NET AREA IRRIGATED IN TAMILNADU - 2001-02

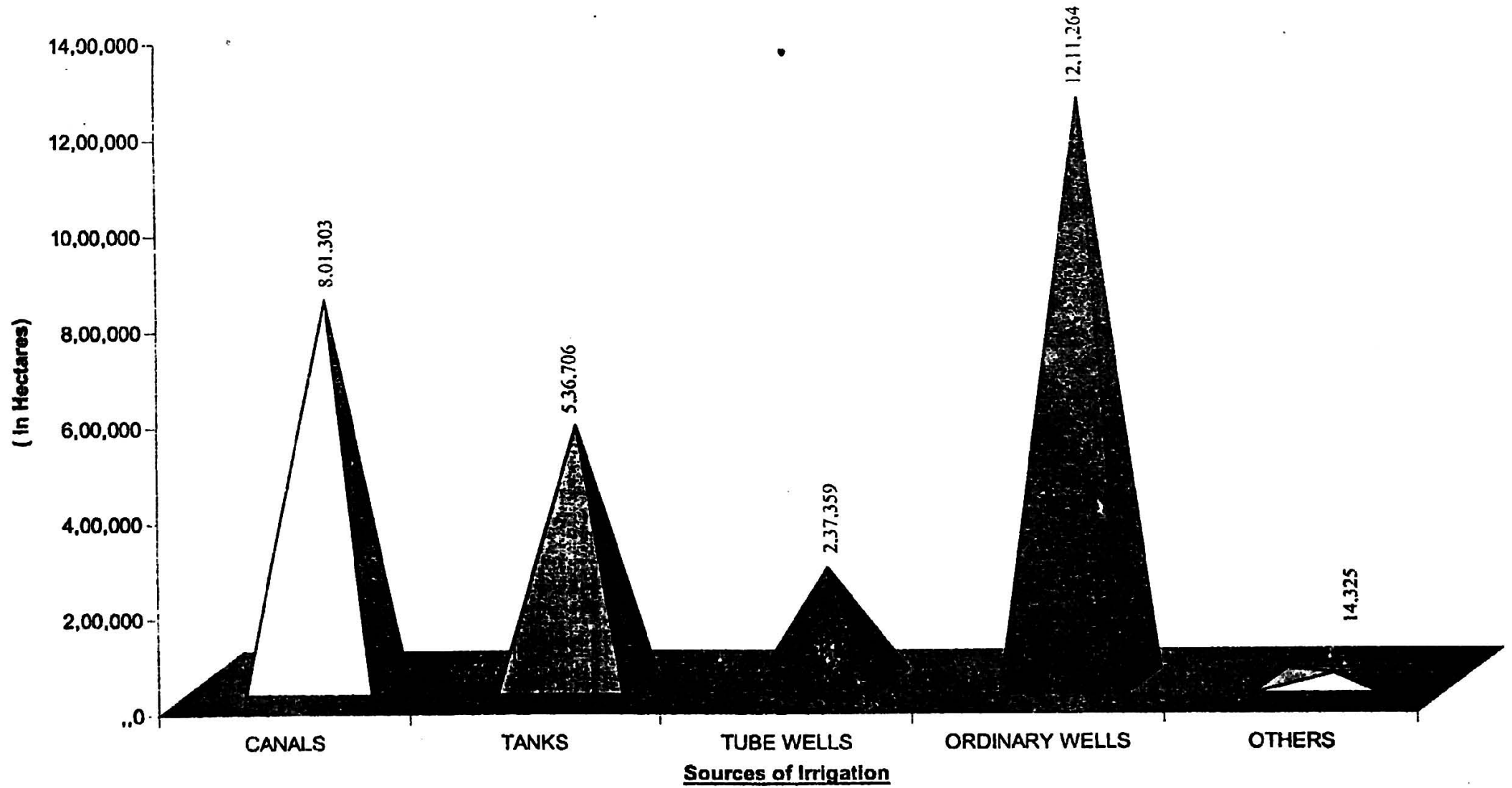

TABLE – 7

DISTRICT-WISE PERCENTAGE DISTRIBUTION OF AREA IRRIGATED BY DIFFERENT SOURCES.

SL.No	DISTRICT	CANALS		TANKS		WELLS		OTHERS	
		% to the total net area irrigated by the canals in the state	% to the total net area irrigated by the different sources in the district	% to the total net area irrigated by the tanks in the state	% to the total net area irrigated by the different sources in the district	% to the total net area irrigated by the wells in the state	% to the total net area irrigated by the different sources in the district	% to the total net area irrigated by other Sources in the state	% to the total net area irrigated by the different sources in the district
(1)	(2)	(3)	(4)	(5)	(6)	(7)	(8)	(9)	(10)
1.	Kancheepuram	0.0	0.2	14.6	56.7	4.1	42.7	3.4	0.3
2.	Thiruvallur	0.4	3.2	4.8	27.5	4.4	68.4	5.7	0.9
3.	Cuddalore	6.1	32.4	1.0	3.5	6.6	63.6	4.6	0.4
4.	Villupuram	1.1	4.3	8.8	23.0	10.2	72.4	3.7	0.3
5.	Vellore	1.4	10.9	0.9	4.6	6.2	84.5	0.0	0.0
6.	Thiruvannamalai	0.4	2.3	7.2	25.1	7.7	72.6	0.0	0.0
7.	Salem	0.9	5.9	0.5	2.4	7.4	91.7	0.2	0.0
8.	Namakkal	1.7	22.4	0.4	3.7	3.0	72.4	6.4	1.5
9.	Dharmapuri	0.9	5.5	3.0	12.7	7.1	80.4	12.0	1.3
10	Coimbatore	5.9	26.7	0.3	1.0	8.7	71.2	13.4	1.1
11	Erode	8.2	42.6	0.0	0.1	5.8	54.0	34.8	3.2
12	Thiruchirapalli	5.6	45.7	0.9	5.1	3.3	49.2	0.0	0.0
13	Karur	2.5	43.8	0.2	2.9	1.7	53.2	0.3	0.1
14	Perambalur	1.3	15.3	1.2	10.0	3.4	74.6	0.6	0.1
15	Pudukkottai	1.2	10.5	11.7	68.2	1.4	21.3	0.0	0.0
16	Thanjavur	19.1	89.3	1.5	4.7	0.7	6.0	0.0	0.0
17	Thiruvarur	17.9	100.0	0.0	0.0	0.0	0.0	0.0	0.0
18	Nagapattinam	15.6	99.7	0.0	0.0	0.0	0.0	2.6	0.3
19	Madurai	4.4	43.2	2.3	15.5	2.3	41.3	0.0	0.0
20	Theni	1.1	14.7	1.0	9.6	3.0	75.7	0.0	0.0
21	Dindigul	0.4	4.1	1.2	7.6	4.9	86.9	8.1	1.4
22	Ramanathapuram	0.0	0.0	10.2	80.5	0.9	19.5	0.0	0.0
23	Virudhunagar	0.0	0.0	4.8	44.8	2.2	55.2	0.0	0.0
24	Sivagangai	0.0	0.1	11.3	79.8	1.1	20.2	0.0	0.0
25	Thirunelveli	2.1	17.9	7.1	41.0	2.6	41.2	0.0	0.0
26	Thoothukudi	0.5	12.7	2.1	34.0	1.2	53.3	0.0	0.0
27	The Nilgiris	0.0	8.9	0.0	0.0	0.0	60.3	2.3	30.8
28	Kanniyakumari	1.4	39.6	2.9	53.9	0.1	5.5	1.9	0.9
	STATE	**100.0**	**28.6**	**100.0**	**19.2**	**100.0**	**51.7**	**100.0**	**0.5**

3.2.1 CANALS:

Canals are one of the major sources of irrigation. During 2001-02, it contributed 28.6% of the net area irrigated by all sources in the state. The net area irrigated by canals during the year under review was 8,01,303 hectares recording a decrease of 31,844 hectares i.e. 3.8% over previous year.. The net area irrigated by canals was the highest in Thanjavur district with 19.1% followed by Thiruvarur with 17.9% and Nagapattinam district with 15.6% of the total net area irrigated by canals in the State. This is mainly due to the flow of water in Cauvery river owing to heavy rains during North-East Monsoon period of this year.

3.2.2 TANKS:

Tanks consist of system tanks which get supply from a permanent storage like reservoirs, dams etc. They do not depend upon rain while non-system tanks fed partly from their independent catchment areas and partly from the diversion of river water and jungle streams and purely depend upon rain. The net area irrigated by tanks during the year 2001-02 was 5,36,706 hectares as against 5,88,633 hectares in 2000-01 registering a decrease of 51,927 hectares or 8.8% over previous year. The extent of area irrigated by the tanks during the year was the highest in Kancheepuram district with 14.6% followed by Pudhukottai with 11.7%, Sivagangai with 11.3%, Ramanathapuram with 10.2%, Villupuram with 8.8% and Thiruvannamalai with 7.2%.

3.2.3 WELLS:

During the year under review, wells including tube-wells continued to be the principal sources of irrigation. The net area irrigated by wells and tube-wells together accounted for 14,48,623 hectares (about 51.7% of the total net area irrigated) in 2001-02 showing a decrease of 841 hectares i.e. 0.1% over the previous year. The net area irrigated by wells during the year 2001-02 was the highest in Villupuram district with 10.2% of the total net area irrigated by the wells in the state followed by 8.7% in Coimbatore district, 7.7% in Thiruvannamalai, 7.4% in Salem District. Wells are the principal source of irrigation in these districts.

3.3 GROSS AREA IRRIGATED:

Gross area irrigated by all sources during 2001-02 was 34,12,353 hectares as against 34,90,308 hectares during 2000-01 registering a decrease of 77,955 ha. or 2.2 % due to inadequate rain. The rainfall during the year 2001-02 was 795.2 m.m as against the normal rainfall of 974.6 m.m. The gross area irrigated by canals has decreased by 3.1%. The area irrigated by tanks has also decreased by 7.5% but the area irrigated by wells registered an increase of 0.3% as compared to the previous year.

3.4. IRRIGATION INTENSITY:

The irrigation intensity (The ratio of gross area irrigated to net area irrigated) was 1.22 for the state during 2001-02. The ratio was significantly high in Namakkal (1.81), Kanyakumari (1.49), Salem (1.44), Thiruvannamalai (1.39), Vellore (1.36), Thanjavur (1.28), and Thiruvarur (1.28).

DISTRICT WISE GROSS AREA SOWN AND IRRIGATED IN TAMILNADU - 2001-02

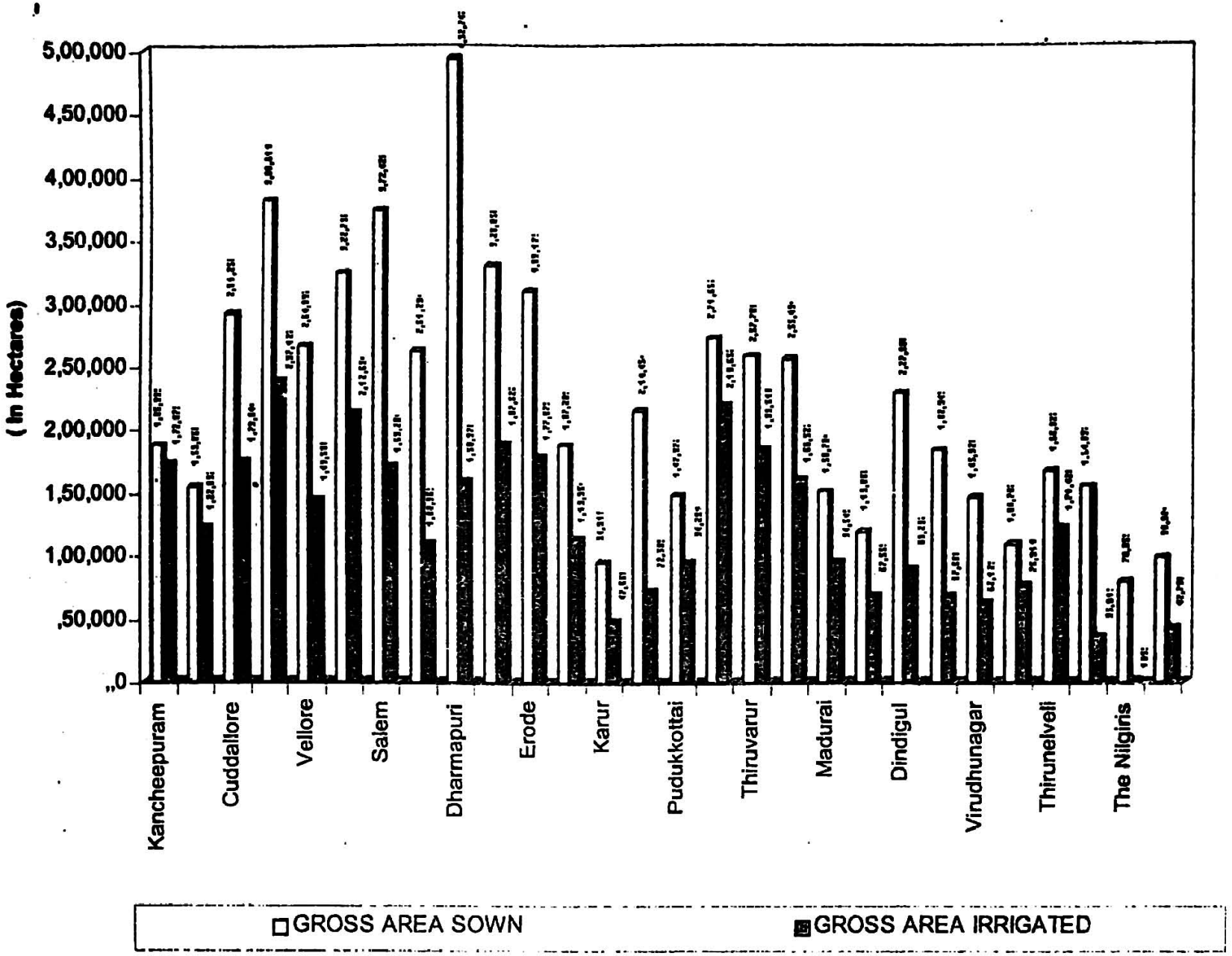

4. AREA IRRIGATED UNDER DIFFERENT CROPS

During 2001-02, the gross area irrigated under different crops was 34,12,353 hectares which constituted 54.8 % of the gross cropped area of the state (62,26,457 ha.) The area had decreased by 2.2% compared to the previous year. Out of the total irrigated area 56.3% is under Paddy, 9.4% under Sugarcane, 6.4% under Groundnut and 8.4% under fruits and vegetables.

The proportion of gross area irrigated under crops to total area irrigated and the total area under the crops are given below.

TABLE-8

Sl. No.	Crop	Gross area sown (in hectares)	Gross Area Irrigated (in hectares)	Percentage of area irrigated to total irrigated area in the State.	Percentage of area irrigated to the total area under the crops.
(1)	(2)	(3)	(4)	(5)	(6)
1	Paddy	[illegible]	[illegible]	56.3	93.3
2	Jowar (Cholam)	[illegible]	[illegible]	0.9	10.0
3	Bajra (Cumbu)	[illegible]	[illegible]	0.4	11.8
4	Ragi	[illegible]	[illegible]	[illegible]	25.4
5	Maize	[illegible]	[illegible]	[illegible]	45.4
6	Pulses	[illegible]	[illegible]	[illegible]	7.5
7	Other Foodgrain crops	[illegible]	[illegible]	[illegible]	0.1
	Total Food grains	[illegible]	[illegible]	[illegible]	60.4
8	Chillies	[illegible]	[illegible]	[illegible]	39.6
9	Sugarcane	3,21,172	[illegible]	9.4	100.0
10	Other Food Crops	[illegible]	[illegible]	2.3	48.8
	Total Food Crops (A)	[illegible]	[illegible]	[illegible]	61.2
11	Cotton	1,64,169	58,506	1.7	35.6
12	Groundnut	6,62,982	2,17,730	6.4	32.8
13	Gingelly	83,848	27,435	0.8	32.7
14	Other Non-food Crops	8,22,150	3,58,747	10.5	43.6
Total Non-Food Crops (B)		**17,33,149**	**6,62,418**	**19.4**	**38.2**
Total Food and Non-Food Crops (A+B)		**62,26,457**	**34,12,353**	**100.0**	**54.8**

5.CROPPING PATTERN

Cropping pattern means the proportionate area under different crops during a fasli year.

5.1 The gross cropped area under all crops has decreased to 62,26,457 hectares in 2001-02 from 63,38,109 hectares in 2000-01.while the area under Food crops accounted for 72.2% and that of non-food crops formed 27.8% only. of the gross cropped area during the year under report. The following table shows the cropping pattern in the state during 2001-02 besides indicating relative importance of area under principal crops to total cropped area.

TABLE-9

CROPPING PATTERN IN THE STATE AND PERCENTAGE OF AREA COVERED UNDER PRINCIPAL CROPS TO TOTAL CROPPED AREA.

SL. NO. (1)	NAME OF THE CROP (2)	2001-02		2000-01		percentage variation of the area under the crop over previous year. (7)
		Area in hectares (3)	% to total cropped area (4)	Area in hectares (5)	% to total cropped area (6)	
	I. FOOD CROPS					
1.	Paddy	20,59,878	33.1	20,80,010	32.8	-1.0
2.	Jowar (Cholam)	3,17,233	5.1	3,31,349	5.2	-4.3
3.	Bajra (Cumbu)	1,25,093	2.0	1,29,256	2.0	-3.2
4.	Ragi	1,24,958	2.0	1,26,955	2.0	-1.6
5.	Other Millets	1,39,007	2.2	1,45,287	2.3	-4.3
6.	Pulses	6,85,403	11.0	6,87,931	10.9	-0.4
7.	Sugarcane	3,21,173	5.2	3,15,316	5.0	1.9
8.	Other Food crops	7,20,563	11.6	7,19,418	11.4	0.2
	Total food crops	**44,93,308**	**72.2**	**45,35,522**	**71.6**	**-0.9**
	II. NON-FOOD CROPS					
9.	Cotton	1,64,169	2.6	1,69,917	2.7	-3.4
10.	Groundnut	6,62,982	10.6	6,99,389	11.0	-5.2
11.	Gingelly	83,848	1.3	1,03,988	1.6	-19.4
12.	Coconut	3,35,632	5.4	3,23,485	5.1	3.8
13.	Other Oil seeds	41,271	0.7	42,167	0.7	-2.1
14.	Tobacco	5,954	0.1	8,270	0.1	-28.0
15.	Fodder crops	2,00,498	3.2	1,87,940	3.0	6.7
16.	Coffee	33,657	0.5	33,740	0.5	-0.2
17.	Other Non-food crops	2,05,138	3.3	2,33,691	3.7	-12.2
	Total non-food crops	**17,33,149**	**27.8**	**18,02,587**	**28.4**	**-3.9**
TOTAL FOOD & NON-FOOD CROPS		**62,26,457**	**100.0**	**63,38,109**	**100.0**	**-1.8**

5.2 Paddy, Cholam, Cumbu, Ragi, Maize, Small millets , Pulses, Sugarcane, Condiments and spices, Fruits and Vegetable's constitute the Food crops. The area under food crops was decreased by 42,214 hectares i.e. 0.9% in 2001-02 over the previous year.

5.3. Fibres, Oilseeds, Drugs and Narcotics, Dyes, Fodder and Green-manure crops constitute Non-food crops. The area under non-food crops also declined by 69,438 hectares or 3.8% in 2001-02 over that of 2000-01.

5.4. The Paddy crop in the state has a unique three-season format namely Kar/Kuruvai/Sornavari (April to July), Samba/Thaladi/ Pishanam (August to November) and Navarai/Kodai (December to March). However all India cropping pattern follows a two- season format namely Kharif (April to September) and Rabi (October to March)

6. AREA, PRODUCTION AND PRODUCTIVITY

Area and production of any crop largely depend on various factors such as fertility of land, rainfall, irrigation, application of fertilizers, weather conditions, prices etc. In order to study the trend of increase or decrease with the previous year, crop-wise analysis has been made in the ensuing paragraphs.

The production of food-grains during the year under report was 76,88,861 tonnes as against 86,16,783 tonnes in 2000-01 recording a decrease of 9,27,922 tonnes or 10.8% .The production of rice is dominant constituent, sharing 85.6% of the total food-grains production in the state.

Crop-wise production of food-grains is given in the following table.

TABLE – 10

PRODUCTION OF FOODGRAINS (CROPWISE) AND ITS CONTRIBUTION TO TOTAL FOODGRAINS PRODUCTION.

Sl. No.	Crop	2001-02		2000-01	
		Production in Tonnes	% to the total production of food-grains	Production in Tonnes	% to the total production of food-grains
(1)	(2)	(3)	(4)	(5)	(6)
	A. CEREALS				
1	Rice	65,83,630	85.63	73,56,320	85.49
2	Jowar (Cholam)	2,74,840	3.57	3,06,020	3.55
3	Bajra (Cumbu)	1,52,970	1.99	1,70,370	1.98
4	Ragi	2,35,310	3.06	2,59,490	3.01
5	Maize	1,18,463	1.54	1,39,916	1.62
6	Korra	652	0.01	1,131	0.01
7	Varagu	16,330	0.21	13,640	0.16
8	Samai	33,060	0.43	44,990	0.52
9	Other cereals	2,887	0.04	2,263	0.03
	Sub Total (A)	**74,18,142**	**96.48**	**83,04,140**	**96.37**
	B. PULSES				
10	Bengalgram	4,551	0.06	3,636	0.04
11	Redgram	41,420	0.54	45,060	0.52
12	Greengram	53,470	0.70	61,550	0.71
13	Blackgram	1,04,320	1.36	1,32,500	1.54
14	Horsegram	42,570	0.55	46,830	0.54
15	Other pulses	24,388	0.32	23,067	0.27
	Sub total (B)	**2,70,719**	**3.52**	**3,12,643**	**3.63**
TOTAL FOODGRAINS (A+B)		**76,88,861**	**100.00**	**86,16,783**	**100.00**

The production of Cereals and Pulses recorded a decrease of 10.7% and 13.4% respectively compared to previous year.

AREA UNDER CERTAIN PRINCIPAL CROPS

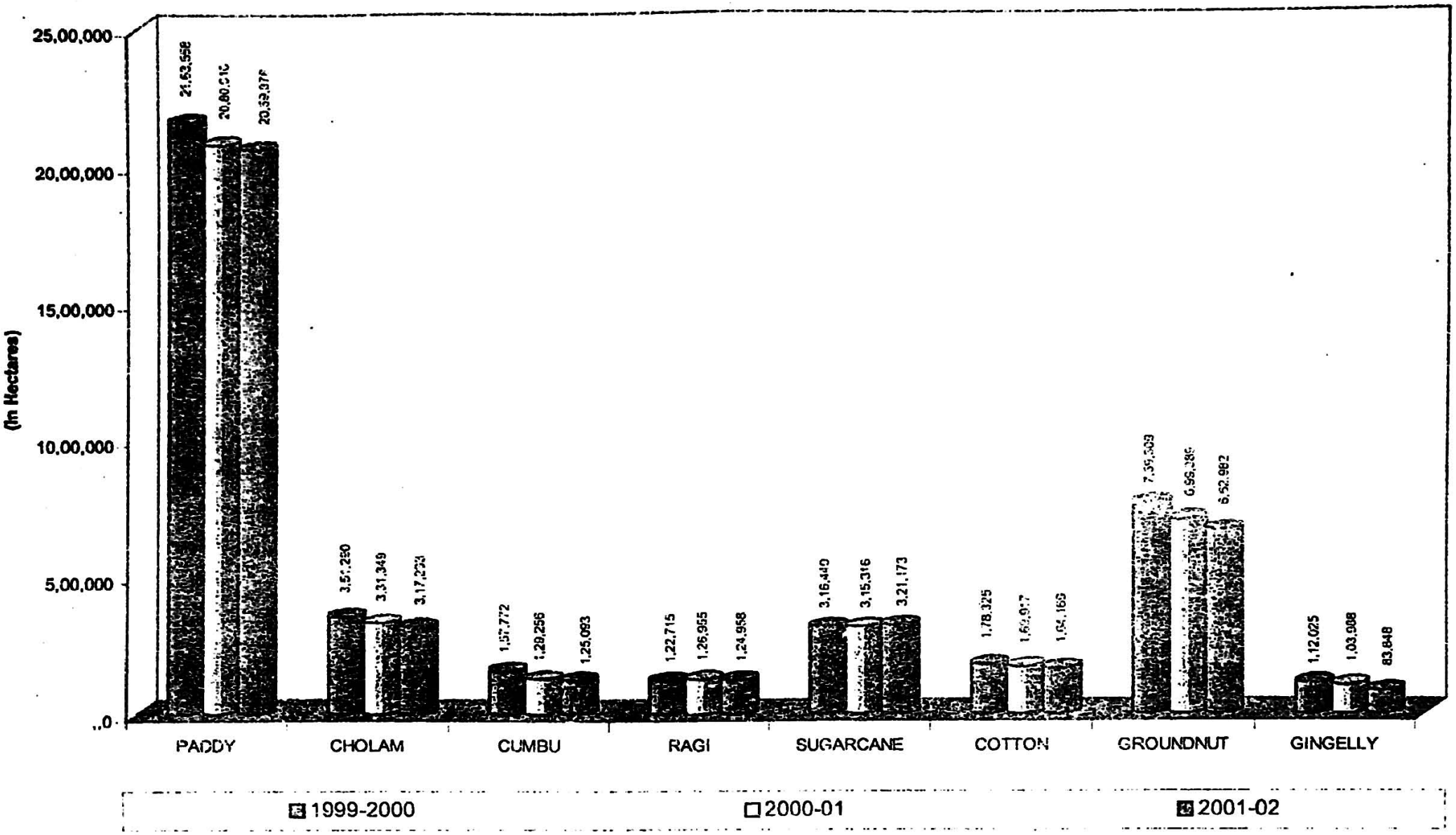

6.1- PADDY

6.1.1-Paddy is the principal crop extensively cultivated in all the districts of the state. It accounted for 33.1 % of the total cropped area in the state during 2001-02. Thanjavur district is at the top with an area of 1,92,161 hectares followed by Thiruvarur district with 1,74,722 hectares and Nagapatinam district with 1,68,265 hectares.The District-wise area under paddy and its percentage to total cropped area in the state together with the percentage distribution of paddy area of the state among the districts are given in the table below.

TABLE - 11

DISTRICT-WISE AREA UNDER PADDY AND ITS PERCENTAGE TO TOTAL CROPPED AREA IN THE STATE.

Sl. No.	DISTRICT	Paddy Area in hectares	Gross Cropped area in hectares	Percentage to	
				Gross Cropped area of the state	Total Paddy area of the state
(1)	(2)	(3)	(4)	(5)	(6)
1	Kanchcepuram	1,35,160	1,86,933	2.2	6.6
2	Thiruvallur	94,422	1,53,860	1.5	4.6
3	Cuddalore	1,08,375	2,91,250	1.7	5.3
4	Villupuram	1,55,555	3,80,611	2.5	7.6
5	Vellore	60,113	2,64,832	1.0	2.9
6.	Thiruvannamalai	1,22,688	3,22,796	2.0	6.0
7.	Salem	46,233	3,72,420	0.7	2.2
8.	Namakkal	21,361	2,61,234	0.3	1.0
9.	Dharmapuri	54,334	4,92,742	0.9	2.6
10.	Coimbatore	10,548	3,28,858	0.2	0.5
11.	Erode	50,474	3,09,175	0.8	2.5
12.	Thiruchirapalli	72,317	1,87,205	1.2	3.5
13.	Karur	15,539	94,316	0.2	0.8
14.	Perambalur	48,734	2,14,454	0.8	2.4
15.	Pudukkottai	83,500	1,47,372	1.3	4.1
16.	Thanjavur	1,92,161	2,71,652	3.1	9.3
17.	Thiruvarur	1,74,722	2,57,700	2.8	8.5
18.	Nagapattinam	1,68,265	2,55,434	2.7	8.2
19.	Madurai	68,131	1,50,704	1.1	3.3
20.	Theni	17,422	1,19,060	0.3	0.8
21.	Dindigul	16,106	2,27,900	0.3	0.8
22.	Ramanathapuram	1,24,517	1,82,945	2.0	6.0
23.	Virudhunagar	29,388	1,45,326	0.5	1.4
24.	Sivagangai	77,246	1,08,787	1.2	3.8
25.	Thirunelveli	71,983	1,66,822	1.2	3.5
26.	Thoothukudi	10,201	1,54,892	0.2	0.5
27.	The Nilgiris	2,154	78,853	0.0	0.1
28.	Kanniyakumari	28,229	98,324	0.5	1.4
STATE		**20,59,878**	**62,26,457**	**33.1**	**100.0**

6.1.2- During the year 2001-02, the area under paddy has decreased to 20,59,878 hectares from 20,80,010 hectares in 2000-01 registering a decrease of 1.0% and correspondingly the production of rice has also decreased to 65,83,630 tonnes from 73,66,320 tonnes in 2000-01 showing a reduction of 10.6 %. The yield rate of Rice has also decreased to 3196 kgs/ha. in 2001-02 from 3541 kgs/ha. in 2000-01.

6.1.3. The season-wise area, production and yield rate of paddy (the latter two in terms of rice) are furnished below:

TABLE - 12

SEASON-WISE AREA PRODUCTION AND YIELD RATE OF PADDY

Sl. No.	Season	2001-02			2000-01		
		Area (in ha.)	In terms of Rice		Area (in ha.)	In terms of Rice	
			Prod'n (in Tonnes)	Yield rate (kg/ ha.)		Prod'n (in Tonnes)	Yield rate (kg/ ha.)
(1)	(2)	(3)	(4)	(5)	(6)	(7)	(8)
1	Kar/Kuruvai/ Somavari	3,11,068	12,18,240	3,916	3,15,435	12,95,000	4,105
2	Samba/ Thaladi/ Pishanam	15,06,406	45,15,480	2,998	15,69,179	53,85,210	3,431
3	Navarai/Kodai	2,42,404	8,49,910	3,506	1,95,396	6,86,110	3,511
	TOTAL	**20,59,878**	**65,83,630**	**3,196**	**20,80,010**	**73,66,320**	**3,541**

6.1.4. The area under paddy in Kar/Kuruvai/Somavari season during the year 2001-02 decreased by 1.4% over the previous year. The production of rice during the same season has also decreased by 5.9%.

6.1.5. The area under paddy in Samba / Thaladi / Pishanam season has decreased from 15,69,179 hectares in 2000-01 to 15,06,406 hectares in 2001-02 i.e by 4.0 % while the Production of rice has also decreased from 53,85,210 tonnes to 45,15,480 tonnes i.e by 16.2%. This is due to the decrease in the yield rate from 3431 Kg/ha. to 2998 Kg/ha.or by 12.6% compared to previous year.

6.1.6. Unlike Kuruvai and Samba, the area under paddy in Navarai / Kodai season has increased from 1,95,396 hectares in 2000-01 to 2,42,404 hectares in 2001-02 i.e by 24.1%, consequently the production has also increased by 23.9%. However the yield rate has slightly decreased by 0.1%.

6.2. JOWAR (CHOLAM)

6.2.1. Jowar has been grown in about 3,17,233 hectares costituting 5.1%of the total cropped area of the state. Jowar is sown in both the seasons (Kharif and Rabi) under rain-fed as well as irrigated conditions. Coimbatore, Dindigul, Thiruchirapalli, Karur, Perambalur, Salem, Dharmapuri, Erode, Madurai, Vellore, Namakkal, Theni, Virudhunagar and Thoothukudi districts are important for this crop accounting for 96.6% of the total area under this crop in the state during 2001-02.

TABLE -13

AREA, PRODUCTION AND YIELD RATE OF JOWAR

Sl. No.	Year	Area in hectares	Production in Tonnes	Yield rate in Kgs/ha.
(1)	(2)	(3)	(4)	(5)
1	2001-02	3,17,233	2,74,840	866
2	2000-01	3,31,349	3,06,020	923

6.2.2. The Area under Jowar has recorded a fall of 4.3%. The production and yield rate of Jowar crop have also declined by 10.2% and 6.2% respectively when compared to the previous year.

6.3 BAJRA (CUMBU)

6.3.1.-.Bajra is generally sown under rain-fed conditions in the state in the kharif season. The area under the crop during 2001-02 constituted 2 % of the total cropped area in the State. The area under Bajra in Villupuram, Thoothukudi, Thiruvannamalai, Karur, Virudhunagar and Dindigul districts where Bajra is generally grown, accounted for 74.5 % of the total area under this crop during 2001-02.

TABLE –14

AREA, PRODUCTION AND YIELD RATE OF BAJRA

Sl. No.	Year	Area in hectares	Production in Tonnes	Yield rate in Kgs/ha.
(1)	(2)	(3)	(4)	(5)
1	2001-02	1,25,093	1,52,970	1,223
2	2000-01	1,29,256	1,70,370	1,318

6.3.2 Area under Bajra in 2001-02 showed a decrease of 3.2%. The production and yield rate of Bajra crop have also declined by 10.2% and 7.2% respectively when compared to the previous year.

6.4 - RAGI

6.4.1 - Though Ragi crop is sown in both the seasons, Kharif crop accounted for 75.9 % of the total area under this crop in 2001-02. Dharmapuri, Salem, Erode, Vellore, and Thiruvannamalai districts together accounted for 92.8% of the total area under this crop in the state during 2001-02.

TABLE -15

AREA, PRODUCTION AND YIELD RATE OF RAGI

Sl. No. (1)	Year (2)	Area in hectares (3)	Production in Tonnes (4)	Yield rate in Kgs/ha. (5)
1	2001-02	1,24,958	2,35,310	1,883
2	2000-01	1,26,955	2,59,490	2,043

6.4.2 -The area under Ragi during 2001-02 has decreased by 1.6% compared to the previous year. The production and yield rate of Ragi crop have also decreased by 9.3% and 7.8% respectively over the previous year.

6.5 OTHER MILLETS:

6.5.1 Maize, Korra , Varagu, Samai, Kudhiraivali and Panivaragu come under "other millets" which are sparsely grown in the state. These crops are mainly cultivated in rain-fed conditions and the area under these millets accounted for 1,39,007 hectares or 5.1 % of the total area under cereals during 2001-02.

6.5.2 Maize is an important millet. It is generally sown under rain-fed condition. Maize accounted for 52.5% (72,956 ha.) of the total area under other millets. It is mainly grown in Dindigul, Coimbatore, Virudhunagar, Salem, Theni, Thirunelveli and Erode districts together accounted for 87.4 % of the total area under this crop in the state.

6.5.3 . Korra crop accounted for 1.0 % (1,411 ha.) of the total area under other millets. Korra is grown in the districts of Salem, Villupuram and Namakkal districts.

6.5.4 Varagu crop is mainly sown under rain-fed conditions in kharif season in the districts of Villupuram, Perambalur and Cuddalore. The area under Varagu contributed 8.2% (11,435 ha.) of the total area under other millets.

6.5.5 Samai crop accounted for 34.6% (48,076 ha.) of the total area under other millets. Samai crop is generally sown throughout the year regardless of the seasons in less fertile soil and is mainly sown mixed with pulses. It is mainly a kharif crop and mostly grown in Dharmapuri, Thiruvannamalai, Vellore, Salem, and Villupuram districts.

6.5.6. Apart from this, other millets such as Kudiraivali, Panivaragu are also grown in Tamil Nadu, mostly in Madurai, Salem, Namakkal, Virudhunagar, Thoothukudi and Ramanathapuram districts.

Area and production of small millets are shown in the following table.

TABLE-16

AREA AND PRODUCTION OF OTHER MILLETS

Sl. No. (1)	Year (2)	Area in Hectares (3)	Production in Tonnes (4)
1	2001-02	1,39,007	1,71,392
2	2000-01	1,45,287	2,01,940

6.5.4. During the year 2001-02 the area and production under other millets have decreased by 4.3 % and 15.1% respectively over that of previous year.

6.6 PULSES:

Pulses occupy 19.9% of the area under food grains. Pulses are grown both in rainfed and irrigated conditions. They comprise of Redgram, Greengram, Blackgram, Horsegram, Bengal gram, Cow pea etc.

Area and production of Pulses are shown in the following table

TABLE 17

AREA AND PRODUCTION OF PULSES

Sl. No. (1)	Year (2)	Area in Hectares (3)	Production in Tonnes (4)
1	2001-02	6,85,403	2,70,719
2	2000-01	6,87,931	3,12,643

There is an over all decrease in the area and production of Pulses by 0.4% and 13.4% respectively.

6.7 BLACKGRAM

Blackgram is one of the important pulses grown in Tamil Nadu and is grown during both Kharif and Rabi seasons and it occupies 38.8% of the total area under pulses during the year under report. The crop is extensively grown in Nagapattinam, Thiruvarur, Cuddalore, Salem, Thanjavur, Thoothukudi, Villupuram, Thiruvannamalai and Namakkal districts and these districts together accounted for 78.5 % of the total area under the crop during 2001-02.

The Area, production and yield rate of Blackgram is shown in the following table:

TABLE 18

AREA, PRODUCTION AND YIELD RATE OF BLACKGRAM

Sl. No.	Year	Area in hectares	Production in Tonnes	Yield rate in Kgs/ha.
(1)	(2)	(3)	(4)	(5)
1	2001-02	2,66,123	1,04,320	392
2	2000-01	2,75,634	1,32,500	480

The area, Production and Yield rate under Black gram have decreased by 3.5%, 21.3% and 18.3% respectively compared to the previous year.

6.8 GREENGRAM:

Greengram crop is one of the major crops among pulses widely consumed next to Blackgram. It is grown in both Kharif and Rabi seasons. The crop is largely cultivated in Thiruvarur, Nagapattinam, Salem, Namakkal, Thoothukudi, Virudhunagar, Thiruvallur, Thanjavur and Madurai districts which together accounted for 74.8 % of the total area under this crop in the state during 2001-02.

The following table shows the area, production and yield rate of Greengram during 2001-02 compared to 2000-01.

TABLE 19

AREA PRODUCTION AND OF YIELD RATE OF GREENGRAM

Sl. No.	Year	Area in hectares	Production in Tonnes	Yield rate in Kgs/ha.
(1)	(2)	(3)	(4)	(5)
1	2001-02	1,28,995	53,470	415
2	2000-01	1,27,439	61,550	483

Even though there is increase in the area under Green gram by 1.2 %, the production has decreased by 13.1 %. This is because of the decrease in the yield rate by 14.1% compared to the previous year.

6.9-REDGRAM

Redgram is sown mainly under rain-fed conditions. Vellore, Dharmapuri, Namakkal, Salem, Thiruvannamalai and Theni districts together accounted for 73.2% of the total area under this crop in the state during 2001-02. The following table shows the area, production and yield rate of Redgram during 2001-02 compared to 2000-01.

TABLE - 20

AREA, PRODUCTION AND YIELD RATE OF RED GRAM

Sl. No. (1)	Year (2)	Area in hectares (3)	Production in Tonnes (4)	Yield rate in Kgs/ha. (5)
1	2001-02	63,613	41,420	651
2	2000-01	63,254	45,060	712

The area under Redgram has increased by 0.6 %, but the production has decreased by 8.1% because of the decrease in the yield rate by 8.6% over the previous year 2000-01.

6.10- HORSEGRAM

Horsegram Crop is grown both in Kharif and Rabi Seasons. Dharmapuri, Salem, Erode, Coimbatore, Vellore, Namakkal, Dindigul and Thiruvannamalai districts put together accounted for 96.1% of the total area under this crop in the State during 2001-02. Dharmapuri alone shares 60% of the total area under this crop. The following table shows the area, production and yield rate of Horsegram during 2001-02 compared to 2000-01.

TABLE 21

AREA. PRODUCTION AND YIELD RATE OF HORSEGRAM

Sl. No. (1)	Year (2)	Area in hectares (3)	Production in Tonnes (4)	Yield rate in Kgs/ha. (5)
1	2001-02	99,980	42,570	426
2	2000-01	1,01,933	46,830	459

There is an over all decrease in the area, Production and Yield rate of Horsegram by 1.9% , 9.1% and 7.2% respectively as compared to the previous year.

6.11 BENGAL GRAM

Bengalgram is mainly sown in Rabi season and is extensively grown in Coimbatore, Namakkal, Salem, Dharmapuri and Dindigul districts with 92.7% of the area under the crop raised in these districts during 2001-02. Coimbatore district alone shares about 68.6% of the total area under this crop. The following table shows the area, production and yield rate of Bengalgram during 2001-02 compared to 2000-01.

TABLE 22

AREA, PRODUCTION AND YIELD RATE OF BENGALGRAM

Sl. No.	Year	Area in hectares	Production in Tonnes	Yield rate in Kgs/ha.
(1)	(2)	(3)	(4)	(5)
1	2001-02	7,010	4,551	649
2	2000-01	5,705	3,636	637

Compared to 2000-01, the area under Bengalgram has increased by 22.9%. The production and yield rate have also increased by 25.2% and 1.9% respectively.

6.12 SUGARCANE:

Sugarcane is an important commercial crop of the State. Out of 3,21,173 hectares of area under Sugarcane, about 55.8 % is planted and 44.2 % is under Ratoon.

Cuddallore, Villupuram, Erode, Vellore, Thiruvannamalai, Dharmapuri, Coimbatore, Perambalur, Thanjavur, Namakkal, Theni, Karur and Salem districts put together accounted for 82.8 % of the total Sugarcane area of the state during 2001-02. The Area, Production and yield rate of Sugarcane for the year 2001-02 compared to 2000-01 are shown in the table below:

TABLE 23

AREA, PRODUCTION AND YIELD RATE OF SUGARCANE

Sl. No.	Year	Area in hectares	In terms of Gur	
			Production in Tonnes	Yield rate in Kgs/ha.
(1)	(2)	(3)	(4)	(5)
1	2001-02	3,21,173	32,61,490	10,155
2	2000-01	3,15,316	33,18,830	10,525

Even though the area is slightly increased by 1.9%, the production and yield rate of Sugarcane have decreased by 1.7% and 3.5% respectively compared to the previous year.

6.13 CHILLIES:

Chillies is another important commercial crop grown in the State. This is extensively grown in Thoothukudi and Ramanathapuram districts and sparsely grown in Virudhunagar, Perambalur, Sivaganga, Thirunelveli, Thiruchirappalli, Coimbatore, Dindigul and Karur districts. Thoothukudi and Ramanathapuram alone share about 60.2% of the total area under this crop during 2001-02. The following table shows the area, production and yield rate of chillies during 2001-02 compared to 2000-01.

TABLE 24

AREA, PRODUCTION AND YIELD RATE OF CHILLIES

Sl. No. (1)	Year (2)	Area in hectares (3)	Production in Tonnes (4)	Yield rate in Kgs/ha. (5)
1	2001-02	72,859	41,515	570
2	2000-01	76,138	55,266	726

There is an overall decrease in the area, production and yield rate of chillies during 2001-02 compared to 2000-01, the decrease being 4.3% in area, 24.9% in production and 21.5% in yield rate.

6.14 GROUNDNUT:

Groundnut is the major crop under oilseeds accounting for 10.6% of the total cropped area in the state during 2001-02. It is raised as a rain-fed crop as well as irrigated crop. The area in the districts of Thiruvannamalai, Villupuram, Namakkal, Vellore, Dharmapuri, Salem, Erode, Perambalur, Cuddalore, Pudhukottai, Kancheepuram, Coimbatore, Thiruvallur, Thiruchirapalli and Dindigul districts constitute 91.8 % of the area under groundnut in the state during 2001-02.

The Area, Production and Yield rate of Groundnut during 2001-02 compared to 2000-01 are furnished in the table below:

TABLE 25

AREA, PRODUCTION AND YIELD RATE OF GROUNDNUT

Sl. No. (1)	Year (2)	Area in hectares (3)	Production in Tonnes (4)	Yield rate in Kgs/ha. (5)
1	2001-02	6,62,982	12,49,630	1,885
2	2000-01	6,99,389	13,58,440	1,942

An over all decrease has been registered in the area, production and yield rate by 5.2%, 8.0% and 2.9% respectively as compared to the previous year.

6.15 - COCONUT:

Coconut is a perennial crop raised extensively in Coimbatore, Thanjavur, Dindigul, Kanniyakumari, Dharmapuri, Vellore, Erode, Thirunelveli, Theni, Salem and Madurai districts. The area under coconut in these districts accounted for 80.8 % of the total area under this crop in the State during 2001-02. The production of Coconut is calculated on the basis of the results obtained through coconut survey.

TABLE -26

AREA, PRODUCTION AND YIELD RATE OF COCONUT

Sl. No	Year	Area in hectares	Production in lakh nuts	Yield rate in Nuts/ ha.
(1)	(2)	(3)	(4)	(5)
1	2001-02	3,35,632	32,936	9,813
2	2000-01	3,23,485	31,920	9,868

Eventhough the area and production of Coconut have increased by 3.8% and 3.2% respectively, the yield rate has slightly come down by 0.6%.

6.16- GINGELLY:

Next to Groundnut and Coconut, Gingelly is the major oilseed crop in Tamilnadu. Erode, Salem, Perambalur, Villupuram, Cuddalore, Karur, and Thanjavur districts which are important for raising Gingelly crop, accounted for 60.9% of the total area under this crop in the state during 2001-02.

TABLE 27

AREA, PRODUCTION AND YIELD RATE OF GINGELLY

Sl. No.	Year	Area in hectares	Production in Tonnes	Yield rate in Kgs/ha.
(1)	(2)	(3)	(4)	(5)
1	2001-02	83,848	45,990	548
2	2000-01	1,03,988	64,610	621

When compared to the previous year, the area, production and yield rate of Gingelly have decreased by 19.4% , 28.8% and 11.8% respectively.

6.17 COTTON:

As a commercial crop different varieties of cotton are grown in an extent of 1,64,169 hectares in the state during the year under report. The major cotton growing districts are Virudhunagar, Perambalur, Salem, Dharmapuri, Madurai, Coimbatore, Thoothukudi, Erode and Thiruchirapalli districts which together accounted for 70.6% of the total area under cotton during 2001-02.

The Area, Production and yield rate of cotton are furnished in the table below:

TABLE 28

AREA, PRODUCTION AND YIELD RATE OF COTTON

Sl. No.	Year	Area in hectares	Production in bales of 170 kg Lint each	Yield rate in Kgs/ha. (Lint)
(1)	(2)	(3)	(4)	(5)
1	2001-02	1,64,169	2,29,730	238
2	2000-01	1,69,917	3,16,600	316

There is an overall decrease in the area, production and yield rate of Cotton by 3.4%, 27.4% and 24.7% respectively compared to the previous year.

6.18 - POTATO:

Potato is a major vegetable widely consumed, whereas it is grown only in the hilly regions of The Nilgiris, Dindigul, Dharmapuri and Erode districts. The Nilgiris and Dindigul districts alone constitute about 93.4% of potato area in the state during the year under report.

TABLE -29

AREA, PRODUCTION AND YIELD RATE OF POTATO

Sl. No.	Year	Area in hectares	Production in Tonnes	Yield rate in Kgs/ha.
(1)	(2)	(3)	(4)	(5)
1	2001-02	5,561	1,00,688	18,106
2	2000-01	5,570	1,03,288	18,544

An overall decrease has been registered in the area, production and yield rate of Potato by 0.2%, 2.5% and 2.4% respectively compared to the previous year.

6.19. The Productivity and production of certain important crops for 2001-02 compared with 2000-01 are furnished in the following tables.

TABLE 30

YIELD RATE OF CERTAIN IMPORTANT CROPS

Sl. No.	CROP	Yield rate in kgs/hectare		% Variation over 2000-01
		2001-02	2000-01	
(1)	(2)	(3)	(4)	(5)
1	Rice	3,196	3,541	-9.7
2	Jowar (Cholam)	866	923	-6.2
3	Bajra (Cumbu)	1,223	1,318	-7.2
4	Ragi	1,883	2,043	-7.8
5	Maize	1,624	1,717	-5.4
6	Other Cereals	801	972	-17.6
7	Bengalgram	649	637	1.9
8	Redgram	651	712	-8.6
9	Greengram	415	483	-14.1
10	Blackgram	392	480	-18.3
11	Horsegram	426	459	-7.2
12	Other Pulses	204	203	0.5
13	Sugarcane (Gur)	10,155	10,525	-3.5
14	Chillies	570	726	-21.5
15	Turmeric	5,003	4,807	4.1
16	Coriander	232	246	-5.7
17	Tamarind	3,165	3,162	0.1
18	Onion	9,751	9,800	-0.5
19	Tapioca	38,452	40,995	-6.2
20	Sweet Potato	17,046	13,125	29.9
21	Potato	18,106	18,544	-2.4
22	Banana	41,918	37,086	13.0
23	Cotton (lint)	238	316	-24.7
24	Castor	310	310	0.0
25	Groundnut	1,885	1,943	-3.0
26	Gingelly	548	621	-11.8
27	Sunflower	1,291	1,263	2.2
28	Tobacco	1,090	1,525	-28.5

TABLE 31

PRODUCTION OF CERTAIN IMPORTANT CROPS (in Tonnes)

Sl. No (1)	CROP (2)	2001-02 (3)	2000-01 (4)	% Variation over 2000-01 (5)
1	Rice	65,83,630	73,66,320	-10.6
2	Jowar (Cholam)	2,74,840	3,06,020	-10.2
3	Bajra (Cumbu)	1,52,970	1,70,370	-10.2
4	Ragi	2,35,310	2,59,490	-9.3
5	Maize	1,18,463	1,39,916	-15.3
6	Other Cereals	52,929	62.024	-14.7
7	Bengalgram	4,551	3,636	25.2
8	Redgram	41,420	45,060	-8.1
9	Greengram	53,470	61,550	-13.1
10	Blackgram	1,04.320	1,32,500	-21.3
11	Horsegram	42,570	46,830	-9.1
12	Other Pulses	24,388	23,067	5.7
13	Sugarcane (Gur)	32,61,490	33,18,830	-1.7
14	Chillies	41,515	55,266	-24.9
15	Turmeric	1,18,257	1,58,643	-25.5
16	Coriander	6,943	6,176	12.5
17	Tamarind	67,589	67,170	0.6
18	Onion	2,79,295	3,02,799	-7.8
19	Tapioca	41,53,046	42,95,529	-3.3
20	Sweet Potato	18,683	20,226	-7.6
21	Potato	1,00,688	1,03,288	-2.5
22	Banana	35,43,796	30,69,540	15.5
23	Cotton (Bales of 170 kg lint each)	2,29,730	3,16,600	-27.4
24	Castor	7,988	8,946	-10.7
25	Groundnut	12,49,630	13,58,440	-8.1
26	Gingelly	45,990	64,610	-28.8
27	Sunflower	8,530	8,360	2.0
28	Tobacco	9,015	12,616	-28.5

7. AGRICULTURAL WAGES

7.1.1 Classification of Agricultural Labourers

Statistics regarding daily wages paid to Agricultural and skilled labourers are collected every month from 385 villages at the rate of one village per Block. The Agricultural labourers are classified into three groups viz.

(1)Field Labourers

(2) Herdsmen

(3) Other Agricultural Labourers.

. Field Labourers comprise of Plough-men, Sowers, Pluckers, Transplanters, Weeders, Reapers and Harvesters. Herdsmen collect the Livestock from different houses for grazing and bring them back to the house. Other agricultural labourers include labourers engaged in watering fields, carrying loads, digging wells and other works.

7.2 Index Number of Agricultural Wages.

7.2.1 - The Index Number for the wages of different categories of labour is being worked out on the basis of the wages prevailing at the selected centres of the state with the base year 1993-94. District-wise details of average rates of wages are given in Table VI-A. Index number of wages paid to certain categories of Agricultural labourers in Tamil Nadu for 2001-02 are furnished in Table VI-B. Index numbers of Agricultural wages are very essential for assessing the trend of cost of cultivation.

7.2.2. The Index of wages paid to all categories of Agricultural-labourers during 2001-02 has increased as compared to 2000-01.

7.2.3. The Index of wages paid to plough-men which was 278 points in July'2001 (with base year 1993-94) increased to 304 points in June 2002.

7.2.4. The Index of wages for both men and women category of transplanting and weeding which was 231 points during the beginning of the year have increased to 239 points respectively at the end of the year.

7.2.5. The Index of wages for both men and women "Reapers and Harvesters" was the highest in February'2002 which was the peak-harvesting season.

8. WHOLESALE PRICE TREND

1. FOOD GRAINS

Year of Comparison : July'2001 to June'2002

Rice Common:

The monthly average wholesale price of common rice gradually increased in the first half of the year and thereafter it decreased and stood at Rs. 910.16 in June 2002. Its annual average remained steady in the current year when compared to previous year.

Jowar:

The monthly monthly average wholesale price of Jowar started to increase from Rs. 560.78 in July 2001 and stood at Rs. 646.66 in December 2001. In the second half of the year, it showed a mixed trend and settled at Rs. 662.69 in June 2002. Its annual average registered an increase of 10.9% in the current year when compared to previous year.

Bajra:

The monthly average wholesale price of Bajra gradually decreased in the first five months and stood at Rs. 556.55 in December 2001. In the next half of the year it started to increase and settled at Rs. 643.45 in June 2002. Its annual average recorded an increase of 5.6% in the current year when compared to previous year.

Ragi:

The monthly average wholesale price of ragi showed a mixed trend during the fasli year. Its annual average showed a decrease of 5.3% in the current year when compared to previous year.

Bengalgram:

The monthly average wholesale price of bengalgram registered a mixed trend in the first half year. In the next half year, it started to decrease in the first quarter and thereafter the price increased in April 2002 and again it decreased and settled at Rs. 2231.37 in June 2002.

Redgram:

The monthly average wholesale price of redgram recorded an increase in the first quarter and then it showed a decline in the next four months. In the last five months it showed a mixed trend and finally settled at Rs. 1750 in June 2002. Its annual average recorded an increase of 8.6% in the current year when compared to previous year.

Blackgram:

The monthly average wholesale price of Blackgram started to increase from Rs. 2522.40 in July 2001 to Rs. 2581.39 in August 2001 and thereafter it decreased and stood at Rs. 1902.42 in January 2002. It remained steady in the next two months and then it showed a declining trend. Its annual average showed a decrease of 12.8% in the current year over previous year.

Greengram:

The monthly average wholesale price of greengram recorded a decreasing trend in the first half year. It showed a mixed trend in the next half of the year. Its annual average showed an increase of 15.2% in the current year over previous year.

2. OIL SEEDS

Groundnut pods:

The monthly average wholesale price of groundnut pods registered a mixed trend during the fasli year. Its annual average showed a marginal increase of 2.9% in the current year over previous year.

Gingelly seed:

The monthly average wholesale price of gingelly seed started to decrease in the first four months and thereafter it showed an increase and stood at Rs. 2237.96 in April 2002. In the last two months it showed a mixed trend and finally settled at Rs. 2133.39 in June 2002. Its annual average registered an increase of 18.1% in the current year over previous year.

3. OTHERS

Tamarind:

The monthly average wholesale price of tamarind recorded an increase in the first four months and thereafter it showed a mixed trend in the rest of the fasli year. Its annual average showed a decrease of 6.6% in the current year when compared to previous year.

Chillies:

The monthly average wholesale price of chillies started to increase from Rs. 3186.40 in July 2001 to Rs. 3704 in October 2001 and thereafter it started to decrease and stood at Rs. 2882.61 in March 2002. In the last quarter of the fasli year it showed an increasing trend and finally settled at Rs. 3052.17 in June 2002. Its annual average registered an increase of 12.5% in the current year over previous year.

Coriander:

The monthly average wholesale price of coriander showed a n increase from Rs. 3670.02 in July 2001 to Rs. 3802.59 in August 2001. In the next following six months it recorded a decrease and stood at Rs. 2685. In February 2002. The price showed a mixed trend in the last four months of the fasli year. Its annual average showed an increase of 6.0% in the current year over previous year.

Turmeric:

The monthly average wholesale price of turmeric registered a mixed trend in the first half year. In the next half of the year it started to increase and stood at Rs. 3014.80 in April 2003 and thereafter it recorded a decrease and stood at Rs. 2921.20 in June 2002. Its annual average recorded a slight increase of 1.5% in the current year over previous year.

Cane-gur:

The monthly average wholesale price of cane-gur showed a mixed trend during the fasli year. Its annual average showed an increase of 9.4% in the current year over previous year.

PART - II

SUMMARY TABLES

SUMMARY TABLES

	Item	Page Number
A.	Classification of Area	41
B.	Sources of Water Supply and Area Irrigated therefrom	42
C.	Area of Crops Irrigated	43
D.	Area , Production and Yield rate of principal crops	44-45
E.	Average Yield and Percentage Sampling Error Of Principal crops	46-47
F	Group – wise area under crops	48
G.	Seven series of Indices of Agricultural Economy	49
H	Crop-wise Index Numbers of Area , Production and Yield rate of Crops	50-51

A - CLASSIFICATION OF LAND AREA IN TAMILNADU

SL. No.	CLASSIFICATION	2001-02		2000-01		1999-2000	
		Area in Hectares	% to Geog. Area	Area in Hectares	% to Geog. Area	Area in Hectares	% to Geog. Area
(1)	(2)	(3)	(4)	(5)	(6)	(7)	(8)
	TOTAL GEOGRAPHICAL AREA	1,29,91,322	100.0	1,29,91,322	100.0	1,29,91,322	100.0
1	FORESTS	21,31,726	16.4	21,33,617	16.4	21,33,654	16.4
2	BARREN & UNCULTURABLE LANDS	4,77,381	3.7	4,75,821	3.7	4,75,850	3.7
3	LAND PUT TO NON-AGRICULTURAL USES	19,98,296	15.4	19,85,891	15.3	19,78,320	15.2
4	CULTURABLE WASTE	3,86,806	3.0	3,52,154	2.7	3,48,640	2.7
5	PERMANENT PASTURES & OTHER GRAZING LANDS	1,18,463	0.9	1,22,953	0.9	1,22,585	0.9
6	MISCELLANEOUS TREE CROPS & GROVES NOT INCLUDED IN THE NET AREA SOWN	2,71,363	2.1	2,55,302	2.0	2,42,990	1.9
7	CURRENT FALLOW	10,25,851	7.9	11,34,280	8.7	10,85,385	8.4
8	OTHER FALLOW LANDS	14,08,944	10.8	12,28,010	9.5	11,39,522	8.8
9	NET AREA SOWN	51,72,492	39.8	53,03,294	40.8	54,64,376	42.0
	AREA SOWN MORE THAN ONCE	10,53,965	8.1	10,34,815	8.0	10,54,733	8.1
	GROSS AREA SOWN	62,26,457	47.9	63,38,109	48.8	65,19,109	50.2

B - SOURCES OF IRRIGATION AND AREA IRRIGATED

Sl. No. (1)	SPECIFICATION OF SOURCES (2)	2001-02 (3)	2000-01 (4)	1999-2000 (5)
I	**Canals**			
a	No. of Government Canals	2,284	2,284	2,284
	Length in k.m	9,622.11	9,622.11	9,622.11
b	No. of Private Canals	2	2	2
.	Length in k.m	10.80	10.80	10.80
2	No. of Reservoirs	68	68	67
3	No. of Tanks			
	a) with Ayacut of 40 hectares and above	7,529	7,529	7,529
	a) with Ayacut of less than 40 hectares	31,837	31,837	31,837
	Total	39,366	39,366	39,366
4	No. of Tube - wells			
	a) Government	1,933	1,936	1,979
	b) Private	1,70,220	1,64,826	1,60,636
	Total	1,72,153	1,66,762	1,62,615
5	No. of other wells used for irrigation purposes only			
	Government : I) Masonry	1,649	1,646	1,639
	: ii) Non - Masonry	338	344	344
	Private : I) Masonry	13,84,863	13,90,919	13,83,094
	: ii) Non - Masonry	2,65,158	2,73,634	2,79,214
	Total	**16,52,008**	**16,66,543**	**16,64,291**
6	No. of Wells used for Domestic Purposes only	6,62,079	6,59,325	6,49,617
7	No. of Wells not in use	1,87,519	1,59,083	1,58,666
	NET AREA IRRIGATED BY (In hectares)			
	I) Government Canals	8,00,707	8,32,432	8,66,639
	ii) Private Canals	596	715	585
	iii) Tanks	5,36,706	5,88,633	6,33,052
	iv) Wells : a) Tube Wells	2,37,359	2,28,055	2,22,121
	b) Ordinary Wells	12,11,264	12,21,409	12,31,378
	v) Other sources	14,325	16,341	17,887
	TOTAL	**28,00,957**	**28,87,585**	**29,71,662**

C - CROP-WISE GROSS AREA IRRIGATED (in Hectares)

Sl.No.	CROP	2001-02	2000-01	1999-2000
(1)	(2)	(3)	(4)	(5)
	A . FOOD CROPS			
1	Paddy	19,21,097	19,37,474	20,16,412
2	Cholam (Jowar)	31,874	39,867	37,772
3	Cumbu (Bajra)	14,768	16,407	21,658
4	Ragi	31,696	34,460	35,531
5	Maize	33,158	39,034	40,569
6	Other Cereals	90	41	123
7	Bengal gram	744	736	634
8	Red gram	1,419	1,957	2,158
9	Green gram	9,064	11,355	9,649
10	Black gram	32,477	38,663	30,523
11	Horse gram	106	277	357
12	Other Pulses	7,560	7,356	8,374
13	Sugarcane	3,21,166	3,15,316	3,16,427
14	Chillies	28,832	33,979	40,980
15	Turmeric	23,630	32,984	32,499
16	Fruits & Vegetables	2,85,208	2,75,737	2,75,724
17	Other Miscellaneous Food Crops	7,046	6,123	5,491
	Sub Total	**27,49,935**	**27,91,766**	**28,74,881**
	B . NON - FOOD CROPS			
18	Groundnut	2,17,730	2,41,322	2,65,491
19	Gingelly	27,435	46,458	51,225
20	Coconut	2,67,973	2,57,946	2,38,687
21	Sunflower	3,417	3,387	6,531
22	Castor	1,061	1,461	1,715
23	Tobacco	5,954	8,270	7,599
24	Cotton	58,506	65,114	62,224
25	Fodder Crops	21,975	18,546	16,475
26	Other Non food crops	58,367	56,038	60,379
	Sub Total	**6,62,418**	**6,98,542**	**7,10,326**
	Total Food and Non-food crops	**34,,12,353**	**34,90,308**	**35,85,207**

D - AREA , PRODUCTION AND YIELD RATE OF PRINCIPAL CROPS

Sl. No.	CROP	Area in hectares.			Production in Tonnes			Yield rate in Kg / ha.		
		2001-02	2000-01	1999-2000	2001-02	2000-01	1999-2000	2001-02	2000-01	1999-2000
(1)	(2)	(3)	(4)	(5)	(6)	(7)	(8)	(9)	(10)	(11)
	I. FOOD CROPS									
	A. CEREALS									
1	Paddy									
	a. Kar/Kuruvai/Sornavari	3,11,068	3,15,435	3,01,856	12,18,240	12,95,000	12,38,110	3,916	4,105	4,102
	b.Samba/Thaladi/Pishanam	15,06,406	15,69,179	16,10,349	45,15,480	53,85,210	53,71,100	2,998	3,431	3,335
	c.Navarai/Kodai	2,42,404	1,95,396	2,51,353	8,49,910	6,86,110	9,22,890	3,506	3,511	3,672
	Total	**20,59,878**	**20,80,010**	**21,63,558**	**65,83,630**	**73,66,320**	**75,32,100**	**3,196**	**3,541**	**3,481**
2	Cholam (Jowar)	3,17,233	3,31,349	3,51,290	2,74,840	3,06,020	3,45,820	866	923	984
3	Cumbu (Bajra)	1,25,093	1,29,256	1,57,772	1,52,970	1,70,370	2,41,490	1,223	1,318	1,531
4	Ragi	1,24,958	1,26,955	1,22,715	2,35,310	2,59,490	2,45,940	1,883	2,043	2,004
5	Maize	72,956	81,467	88,066	1,18,463	1,39,916	1,37,380	1,624	1,717	1,609
6	Korra	1,411	2,595	2,262	652	1,131	970	251	436	453
7	Varagu	11,435	12,633	13,253	16,330	13,640	18,520	1,428	1,079	1,398
8	Samai	48,076	44,594	36,299	33,060	44,990	26,580	688	1,008	732
9	Other Cereals	5,129	3,998	5,007	2,887	2,263	2,810	722	566	567
	Total	**27,66,169**	**28,12,857**	**29,40,222**	**74,18,142**	**83,04,140**	**85,51,610**	**2,682**	**2,952**	**2,908**
	B . PULSES									
10	Bengal gram	7,010	5,705	7,825	4,551	3,636	4,950	649	637	633
11	Red gram	63,613	63,254	64,947	41,420	45,060	43,330	651	712	667
12	Green gram	1,28,995	1,27,439	1,29,301	53,470	61,550	60,350	415	483	467
13	Black gram	2,66,123	2,75,634	2,70,180	1,04,320	1,32,500	1,05,120	392	480	389
14	Horse gram	99,980	1,01,933	1,04,092	42,570	46,830	53,350	426	459	513
15	Other Pulses	1,19,682	1,13,966	1,16,194	24,388	23,067	23,690	204	203	203
	Total	**6,85,403**	**6,87,931**	**6,92,539**	**2,70,719**	**3,12,643**	**2,90,790**	**395**	**454**	**420**
	Total Food grains (A+B)	**34,51,572**	**35,00,788**	**36,32,761**	**76,88,861**	**86,16,783**	**88,42,400**	**2,228**	**2,461**	**2,434**
16	Sugarcane	3,21,173	3,15,316	3,16,440	32,61,490	33,18,830	34,28,510	10,155	10,525	10,835
	C.SPICES & CONDIMENTS									
17	Chillies	72,859	76,138	86,315	41,515	55,266	55,940	570	726	648
18	Garlic	515	460	409	3,078	2,742	2,400	5,977	5,961	5,938
19	Coriander	29,889	25,132	26,698	6,943	6,176	12,730	232	246	477
20	Turmeric	23,638	33,000	32,511	1,18,257	1,58,643	1,67,380	5,003	4,807	5,148
21	Tamarind	21,353	21,242	20,497	67,589	67,170	65,060	3,165	3,162	3,107
22	Cardamom	5,207	4,847	4,934	477	439	440	92	91	92
23	Ginger	479	522	548	10,265	9,625	9,890	21,431	18,438	18,039
24	Pepper	4,114	4,053	3,967	905	896	860	220	221	219
25	Cloves	777	723	770	786	705	770	1,011	976	975
26	Arecanut	4,773	3,712	3,268	5,851	4,801	10,611	2,965	1,363	3,308

D - AREA , PRODUCTION AND YIELD RATE OF PRINCIPAL CROPS

Sl. No.	CROP	Area in hectares.			Production in Tonnes			Yield rate in Kg / ha.		
		2001-02	2000-01	1999-2000	2001-02	2000-01	1999-2000	2001-02	2000-01	1999-2000
(1)	(2)	(3)	(4)	(5)	(6)	(7)	(8)	(9)	(10)	(11)
	I. FOOD CROPS									
	D. FRIUTS									
27	Banana	84,542	82,767	85,122	35,43,796	30,69,540	31,32,240	41,918	37,086	36,797
28	Mango	1,10,835	1,07,850	1,04,301	4,38,658	5,56,287	3,13,990	3,958	5,158	3,010
29	Lemon	8,460	7,527	6,909	10,002	11,381	11,850	1,182	1,512	1,714
30	Orange	2,652	3,087	3,254	1,857	9,039	10,230	700	2,928	3,145
31	Jackfruit	2,651	2,636	2,556	49,690	41,645	30,240	18,744	15,798	11,833
32	Pine apple	473	440	354	17,443	16,972	11,450	36,878	38,572	32,357
33	Guava	9,719	9,657	9,369	44,358	61,477	31,700	4,564	6,366	3,383
34	Grapes	2,354	2,293	2,143	51,731	46,990	40,980	21,976	20,492	19,124
35	Cashewnut	92,965	89,831	86,330	39,216	30,757	18,870	422	342	219
	E . VEGETABLES									
36	Brinjal	9,998	10,483	10,418	83,495	78,518	81,820	8,351	7,490	7,854
37	Lady's finger	6,209	6,068	6,261	52,566	41,097	34,060	8,466	6,772	5,441
38	Cabbage	1,915	2,135	2,240	92,301	87,784	126,230	48,199	41,116	56,353
39	Tomato	27,071	30,846	29,725	2,57,950	3,25,006	3,42,210	9,529	10,536	11,512
40	Potato	5,561	5,570	5,640	1,00,688	1,03,288	97,250	18,106	18,544	17,243
41	Tapioca	1,08,005	1,04,782	85,322	41,53,046	42,95,529	32,66,410	38,452	40,995	38,283
42	Sweet potato	1,096	1,541	1,281	18,683	20,226	18,740	17,046	13,125	14,628
43	Onion	28,644	30,897	35,280	2,79,295	3,02,799	3,15,080	9,751	9,800	8,931
	Other Food Crops	1,38,351	1,33,946	1,37,206	N.W	N.W	N.W	N.W	N.W	N.W
	Total Food Crops	44,93,308	45,35,522	46,57,707	N.W	N.W	N.W	N.W	N.W	N.W
	II . NON - FOOD CROPS									
44	Groundnut	6,62,982	6,99,389	7,59,309	12,49,630	13,58,440	13,18,220	1,885	1,942	1,736
45	Gingelly	83,848	1,03,988	1,12,025	45,990	64,610	66,020	548	621	589
46	Coconut	3,35,632	3,23,485	3,04,028	32,936	31,920	32,220	9,813	9,868	10,204
47	Rapeseed and Mustard	589	531	518	144	132	130	244	249	242
48	Sunflower	6,607	6,612	12,500	8,530	8,360	14,270	1,291	1,263	1,142
49	Castor	25,776	28,854	28,671	7,988	8,946	8,840	310	310	309
50	Cotton	1,64,169	1,69,917	1,78,325	2,29,730	3,16,600	3,39,520	238	316	324
51	Tobacco	5,954	8,270	7,652	9,015	12,616	11,860	1,090	1,525	1,506
	Other Non-Food Crops	4,47,592	4,61,541	4,58,374	N.W	N.W	N.W	N.W	N.W	N.W
	Total Non food crops	17,33,149	18,02,587	18,61,402	N.W	N.W	N.W	N.W	N.W	N.W
	Total Food and Non-food crops	62,26,457	63,38,109	65,19,109	N.W	N.W	N.W	N.W	N.W	N.W

N.W - Not Worked out

PRODUCTION IN TERMS OF :

Paddy	: Rice
Sugarcane	: Gur
Cotton	: bales of 170 kg lint each (Yield rate in terms of lint)
Coconut	: Lakh Nuts (Yield rate in nuts/hect)
Arecanut	: Cured Nuts
Groundnut	: Dry Pods
Tobacco	: Cured Leaf
Cashwnut	: Raw Nuts

E . AVERAGE YIELD AND PERCENTAGE SAMPLING ERROR OF PRINCIPAL CROPS - 2001-02

Sl. No.	CROP	AVERAGE YIELD (Kg / Hectare)	PERCENTAGE SAMPLING ERROR
(1)	(2)	(3)	(4)
1	RICE		
	Kar / Kuruvai / Sornavari	3,916	1.139
	Samba / Thaladi / Pishanam	2,998	0.949
	Navarai / Thaladi	3,506	1.371
	Combined	3,196	0.703
2	CHOLAM		
	Irrigated	1,689	3.152
	Un-irrigated	774	4.221
	Total	866	3.413
3	CUMBU		
	Irrigated	2,426	2.636
	Un-irrigated	1,062	4.043
	Total	1,223	2.226
4	RAGI		
	Irrigated	2,767	2.537
	Un-irrigated	1,583	2.832
	Total	1,883	1.998
5	SAMAI	688	2.899
6	VARAGU	1,428	3.049
7	RED GRAM	651	2.858
8	BLACK GRAM	392	4.360
9	GREEN GRAM	415	2.907
10	HORSE GRAM	426	2.159
11	COTTON (Lint)		
	Irrigated	345	2.341
	Un-irrigated	178	2.761
	Total	238	1.467
12	SUGAR CANE (Cane-Tonnes per Hect.)	116	1.215
13	GINGELLY		
	Irrigated	869	2.664
	Un-irrigated	393	2.399
	Total	548	1.593
14	GROUND NUT		
	Irrigated	2,623	1.440
	Un-irrigated	1,524	1.475
	Total	1,885	1.016
15	SUN FLOWER	1,291	4.405

E . AVERAGE YIELD AND PERCENTAGE SAMPLING ERROR OF PRINCIPAL CROPS - 2001-02

Sl. No. (1)	CROP (2)	AVERAGE YIELD (Kg / Hectare) (3)	PERCENTAGE SAMPLING ERROR (4)
16	BANANA	41,918	4.019
17	MANGO	3,958	2.763
18	GRAPES	21,976	3.662
19	PINE APPLE	36,878	8.887
20	JACK FRUIT	18,744	4.628
21	GUAVA	4,564	4.327
22	LEMON	1,182	6.469
23	ORANGE	700	6.975
24	CASHEW NUT	422	3.389
25	BRINJAL	8,351	2.711
26	LADY'S FINGER	8,466	12.238
27	TOMATO	9,529	8.207
28	CABBAGE	48,199	3.488
29	SWEET POTATO	17,046	10.787
30	CHILLIES	570	3.605
31	ONION	9,751	7.007
32	TURMERIC	5,003	2.149
33	TAPIOCA	38,452	2.975
34	POTATO		
	Summer	17,287	2.662
	Winter	23,804	3.033
	Total	18,106	2.315
35	GINGER	21,431	8.374
36	CORIANDER	232	3.537

F - GROUP-WISE AREA UNDER CROPS (In Hectares)

Sl.No.	CROP	2001-02	2000-01	1999-2000
(1)	(2)	(3)	(4)	(5)
	A . FOOD CROPS			
1	Cereals	27,66,169	28,12,857	29,40,222
2	Pulses	6,85,403	6,87,931	6,92,539
	Food Grains (1+2)	**34,51,572**	**35,00,788**	**36,32,761**
3	Spices and Condiments	1,65,707	1,71,776	1,81,588
4	Sugar crops	3,35,774	3,30,086	3,31,748
5	Fruits and Vegetables	5,40,255	5,32,872	5,11,610
	Sub Total	**44,93,308**	**45,35,522**	**46,57,707**
	B . NON - FOOD CROPS			
6	Fibre	1,67,779	1,73,820	1,81,790
7	Oil Seeds	11,23,733	11,69,029	12,22,941
8	Dyes and Tanning Materials	2,768	3,964	4,702
9	Drugs and Narcotics	1,14,980	1,16,266	1,14,935
10	Fodder Crops	2,00,498	1,87,940	1,79,374
11	Green Manure crops	8,272	8,351	7,330
12	Other Miscellaneous Non Food crops	1,15,119	1,43,217	1,50,330
	Sub Total	**17,33,149**	**18,02,587**	**18,61,402**
	Total Food and Non food crops	**62,26,457**	**63,38,109**	**65,19,109**

G - SEVEN SERIES OF INDEX NUMBERS OF AGRICULTURAL ECONOMY-2001-02

State : Tamilnadu

Base : Average of triennium ending 1993-94=100

Sl. No.	ITEM	INDEX No.
1	Index No. of Area under crops	86.84
2	Index No. of Production of crops	106.06
3	Index No. of Productivity of crops	99.07
4	Index No. of Cropping Pattern	123.27
5	Index No. of Net Area Sown	88.98
6	Index No. of Cropping Intensity	97.60
7	Index No. of Net Productivity per hectare	119.20

H - CROP-WISE INDEX NUMBER OF AREA, PRODUCTION AND PRODUCTIVITY - 2001-02

Base : Average of triennium ending 1993-94=100

Sl No.	CROP	INDEX No. OF		
		AREA	PRODUCTION	PRODUCTIVITY
(1)	(2)	(3)	(4)	(5)
I	FOOD CROPS			
	A . CEREALS			
1	Paddy	93.51	98.01	104.82
2	Cholam	63.35	54.07	85.37
3	Cumbu	55.34	60.30	108.99
4	Ragi	80.29	75.70	94.29
5	Maize	190.81	191.65	100.42
6	Korra	27.32	28.60	104.80
7	Varagu	29.69	35.88	120.83
8	Samai	66.44	51.95	78.23
	A: Total Cereals	**85.23**	**95.54**	**104.10**
	B . PULSES			
9	Bengal Gram	99.99	100.17	100.19
10	Redgram	59.25	72.63	122.63
11	Green Gram	105.79	99.34	93.99
12	Black Gram	102.68	82.93	80.83
13	Horse Gram	80.57	72.50	90.02
	Total Pulses	**91.31**	**84.51**	**84.48**
	Total Food Grains (A+B)	**86.21**	**95.04**	**103.14**
	C. SPICES & CONDIMENTS			
14	Chillies	98.99	100.61	101.57
15	Garlic	49.95	50.76	101.66
16	Coriander	65.29	64.91	99.28
17	Turmeric	148.52	132.93	89.51
18	Tamarind	136.15	139.95	102.77
19	Arecanut	176.58	154.54	87.50
20	Cardamom	93.47	94.77	101.79
21	Ginger	70.86	81.40	114.88
22	Pepper	143.55	154.26	107.31
	Total	**99.39**	**105.90**	**100.25**

H - CROP-WISE INDEX NUMBER OF AREA, PRODUCTION AND PRODUCTIVITY - 2001-02

Base : Average of triennium ending 1993-94=100

Sl No.	CROP	INDEX No. OF		
		AREA	PRODUCTION	PRODUCTIVITY
(1)	(2)	(3)	(4)	(5)
	D . FRUITS & VEGETABLES			
23	Banana	113.34	148.87	131.35
24	Mango	179.06	119.62	66.80
25	Cashew nut	125.05	74.27	59.25
26	Potato	103.35	82.30	79.64
27	Tapioca	132.21	145.28	109.88
28	Sweet Potato	46.30	39.55	85.42
29	Onion	116.91	140.74	120.39
	Total	**132.91**	**142.60**	**116.17**
30	Sugarcane	137.06	117.73	85.90
	TOTAL FOOD CROPS	**92.59**	**110.54**	**100.29**
II	NON - FOOD CROPS			
	E . OIL SEEDS			
31	Groundnut	57.72	72.80	126.16
32	Gingelly	59.95	73.78	122.99
33	Coconut	169.84	125.72	74.03
34	Sunflower	21.04	37.61	178.82
35	Castor	89.68	89.37	99.76
	Total	**72.10**	**90.12**	**95.06**
	F . PLANTATION CROPS			
36	Tea	113.16	77.74	68.69
37	Coffee	99.39	95.58	96.21
38	Rubber	85.93	177.74	206.71
	Total	**104.17**	**91.58**	**85.08**
	G . OTHERS			
39	Cotton	65.29	53.41	81.77
40	Tobacco	71.61	73.63	102.79
	TOTAL NON FOOD CROPS	**73.16**	**89.69**	**93.96**
	TOTAL FOOD & NON FOOD CROPS	**86.84**	**106.06**	**99.07**

PART - III

DISTRICT-WISE

TABLES

DISTRICT-WISE TABLES

Table No.		Items	Page No.
I.		Rainfall	57-66
II		Classification of Area	67-72
III	A	Sources of Water Supply and area irrigated therefrom ramification of wells, classified according to types, etc.	73-100
	B	Area of Crops irrigated	101-111
	C	Irrigated area under high yielding/local varieties	112-116
IV	A	Area under food crops	117-137
	B	Area under non-food crops	138-151
	C	Percentage of area under principal crops	152-154
	D	Total area under yielding/local varieties of principal crops	155-159
	E	Normal area of principal crops.	160-170
V	A	Yield Rate of Crops	171-185
	B	Total Outturn of principal crops	186-200
	C	Normal outturn of principal crops	201-210
	D	Estimates of Coconut and Arecanut	211-212
VI	A	The Average Rate of daily wages paid to agricultural and skilled labourers.	213-214
	B	Index Numbers of wages paid to Agricultural skilled labourers	215-216
VII	A	The farm harvest prices (District-wise and State weighted average) of certain Agricultural commodities	217-222
	B	State Monthly/Annual Average Wholesale Prices of essential commodities	223-225
	C	The Centre-wise and District-wise Annual Average Retail Prices of food grains and Salt	226-231
VIII		Crop Forecast Calender	232-233
IX		Peak Sowing and Harvesting Seasons	234-242
X.		Glossory of Botanical, English and Tamil names of Crops	243-244

TABLE - I

MONTH - WISE AND DISTRICT-WISE RAINFALL DURING 2001-02 (In m.m)

Sl.No.	DISTRICT	SOUTH - WEST MONSOON PERIOD					
		JUNE ' 2001			JULY ' 2001		
		Actual	Normal	% Deviation	Actual	Normal	% Deviation
(1)	(2)	(3)	(4)	(5)	(6)	(7)	(8)
1	Chennai	47.7	51.4	-7.2	224.4	95.2	135.7
2	Kancheepuram	36.4	62.9	-42.1	96.3	101.6	-5.2
3	Thiruvallore	37.7	61.9	-39.1	100.7	105.2	-4.3
4	Cuddallore	25.7	41.8	-38.5	95.2	69.5	37.0
5	Villupuram	15.3	46.8	-67.3	85.6	80.6	6.2
6	Vellore	20.6	64.2	-67.9	124.5	97.9	27.2
7	Thiruvannamalai	24.2	57.0	-57.5	120.5	86.8	38.8
8	Salem	14.5	66.6	-78.2	122.2	96.8	26.2
9	Namakkal	8.5	42.9	-80.2	65.0	60.8	6.9
10	Dharmapuri	11.2	54.6	-79.5	90.5	67.3	34.5
11	Coimbatore	47.9	34.7	38.0	30.5	48.4	-37.0
12	Erode	12.5	26.2	-52.3	36.8	33.5	9.9
13	Thiruchirapalli	8.8	31.7	-72.2	54.3	41.0	32.4
14	Karur	3.7	21.1	-82.5	17.8	29.1	-38.8
15	Perambalur	2.3	42.8	-94.6	58.0	56.8	2.1
16	Pudhukkottai	32.6	47.4	-31.2	70.2	66.9	4.9
17	Thanjavur	14.4	41.8	-65.6	70.6	53.9	31.0
18	Thiruvarur	28.8	34.3	-16.0	62.9	52.8	19.1
19	Nagapattinam	50.6	28.3	78.8	63.0	46.9	34.3
20	Madhurai	20.3	39.8	-49.0	49.1	44.1	11.3
21	Theni	2.0	27.6	-92.8	23.9	36.8	-35.1
22	Dindigul	22.7	41.9	-45.8	27.6	47.1	-41.4
23	Ramanathapuram	49.9	14.6	241.8	33.2	27.7	19.9
24	Virudhunagar	5.5	20.7	-73.4	40.4	25.1	61.0
25	Sivagangai	13.7	38.8	-64.7	150.5	56.6	165.9
26	Thirunelveli	28.4	46.8	-39.3	27.1	47.9	-43.4
27	Thoothukudi	5.5	6.8	-19.1	12.1	10.6	14.2
28	The Nilgiris	172.6	183.5	-5.9	255.9	319.3	-19.9
29	Kanniyakumari	53.3	175.2	-69.6	45.4	117.4	-61.3
	STATE AVERAGE	28.2	50.1	-43.7	77.7	69.8	11.3

Source: India Meteorological Department, Chennai-6.

TABLE - I

MONTH - WISE AND DISTRICT-WISE RAINFALL DURING 2001-02 (In m.m)

Sl.No.	DISTRICT	SOUTH - WEST MONSOON PERIOD					
		AUGUST '2001			SEPTEMBER ' 2001		
		Actual	Normal	% Deviation	Actual	Normal	% Deviation
(1)	(2)	(9)	(10)	(11)	(12)	(13)	(14)
1	Chennai	55.0	132.6	-58.5	146.0	117.2	24.6
2	Kancheepuram	47.6	156.7	-69.6	137.5	138.1	-0.4
3	Thiruvallore	92.5	130.2	-29.0	149.5	129.6	15.4
4	Cuddallore	82.5	132.6	-37.8	85.1	126.9	-32.9
5	Villupuram	82.4	142.7	-42.3	100.8	148.7	-32.2
6	Vellore	40.5	122.3	-66.9	184.3	150.6	22.4
7	Thiruvannamalai	63.1	144.3	-56.3	188.7	162.9	15.8
8	Salem	80.2	145.6	-44.9	180.0	146.8	22.6
9	Namakkal	64.0	104.2	-38.6	122.3	108.3	12.9
10	Dharmapuri	61.8	102.0	-39.4	287.8	143.4	100.7
11	Coimbatore	29.0	45.8	-36.7	46.4	54.3	-14.5
12	Erode	38.6	58.5	-34.0	81.7	78.7	3.8
13	Thiruchirapalli	27.6	85.0	-67.5	106.8	114.3	-6.6
14	Karur	12.8	61.7	-79.3	28.3	80.1	-64.7
15	Perambalur	39.5	122.7	-67.8	47.3	134.2	-64.8
16	Pudhukkottai	76.6	118.6	-35.4	122.7	119.6	2.6
17	Thanjavur	48.8	109.8	-55.6	130.0	110.7	17.4
18	Thiruvarur	32.5	98.3	-66.9	88.6	102.3	-13.4
19	Nagapattinam	57.3	94.0	-39.0	87.0	96.0	-9.4
20	Madhurai	22.0	96.6	-77.2	90.9	108.3	-16.1
21	Theni	0.0	43.0	-100.0	145.8	63.4	130.0
22	Dindigul	18.5	80.9	-77.1	129.0	100.9	27.8
23	Ramanathapuram	27.2	47.2	-42.4	49.2	51.8	-5.0
24	Virudhunagar	3.5	50.9	-93.1	73.4	68.9	6.5
25	Sivagangai	22.1	106.8	-79.3	52.4	97.8	-46.4
26	Thirunelveli	8.6	26.7	-67.8	21.3	32.1	-33.6
27	Thoothukudi	1.2	21.9	-94.5	38.7	27.4	41.2
28	The Nilgiris	179.5	206.1	-12.9	108.6	140.7	-22.8
29	Kanniyakumari	9.8	64.7	-84.9	114.5	76.6	49.5
	STATE AVERAGE	**45.7**	**98.4**	**-53.6**	**108.4**	**104.5**	**3.7**

TABLE - I

MONTH - WISE AND DISTRICT-WISE RAINFALL DURING 2001-02 (In m.m)

Sl.No.	DISTRICT	SOUTH - WEST MONSOON PERIOD		
		TOTAL		
		Actual	Normal	% Deviation
(1)	(2)	(15)	(16)	(17)
1	Chennai	473.1	396.4	19.3
2	Kancheepuram	317.8	459.3	-30.8
3	Thiruvallore	380.4	426.9	-10.9
4	Cuddallore	288.5	370.8	-22.2
5	Villupuram	284.1	418.8	-32.2
6	Vellore	369.9	435.0	-15.0
7	Thiruvannamalai	396.5	451.0	-12.1
8	Salem	396.9	455.8	-12.9
9	Namakkal	259.8	316.2	-17.8
10	Dharmapuri	451.3	367.3	22.9
11	Coimbatore	153.8	183.2	-16.0
12	Erode	169.6	196.9	-13.9
13	Thiruchirapalli	197.5	272.0	-27.4
14	Karur	62.6	192.0	-67.4
15	Perambalur	147.1	356.5	-58.7
16	Pudhukkottai	302.1	352.5	-14.3
17	Thanjavur	263.8	316.2	-16.6
18	Thiruvarur	212.8	287.7	-26.0
19	Nagapattinam	257.9	265.2	-2.8
20	Madhurai	182.3	288.8	-36.9
21	Theni	171.7	170.8	0.5
22	Dindigul	197.8	270.8	-27.0
23	Ramanathapuram	159.5	141.3	12.9
24	Virudhunagar	122.8	165.6	-25.8
25	Sivagangai	238.7	300.0	-20.4
26	Thirunelveli	85.4	153.5	-44.4
27	Thoothukudi	57.5	66.7	-13.8
28	The Nilgiris	716.6	849.6	-15.7
29	Kanniyakumari	223.0	433.9	-48.6
	STATE AVERAGE	**260.0**	**322.8**	**-19.5**

TABLE - I

MONTH - WISE AND DISTRICT-WISE RAINFALL DURING 2001-02 (In m.m)

Sl.No.	DISTRICT	NORTH - EAST MONSOON PERIOD					
		OCTOBER ' 2001			NOVEMBER '2001		
		Actual	Normal	% Deviation	Actual	Normal	% Deviation
(1)	(2)	(18)	(19)	(20)	(21)	(22)	(23)
1	Chennai	422.9	273.7	54.5	319.8	349.3	-8.4
2	Kancheepuram	226.2	239.6	-5.6	171.0	291.6	-41.4
3	Thiruvallore	349.2	209.0	67.1	185.9	240.4	-22.7
4	Cuddallore	207.4	229.2	-9.5	146.1	298.1	-51.0
5	Villupuram	155.6	201.9	-22.9	86.5	214.9	-59.7
6	Vellore	168.6	175.3	-3.8	32.4	137.9	-76.5
7	Thiruvannamalai	237.3	202.1	17.4	51.4	172.0	-70.1
8	Salem	117.7	197.7	-40.5	58.5	122.9	-52.4
9	Namakkal	73.4	162.9	-54.9	76.7	95.0	-19.3
10	Dharmapuri	187.4	172.4	8.7	41.6	97.5	-57.3
11	Coimbatore	129.5	165.7	-21.8	140.1	124.3	12.7
12	Erode	127.0	172.1	-26.2	99.1	109.1	-9.2
13	Thiruchirapalli	95.9	189.6	-49.4	100.6	136.3	-26.2
14	Karur	86.8	164.2	-47.1	103.8	110.6	-6.1
15	Perambalur	151.6	193.6	-21.7	122.9	189.8	-35.2
16	Pudhukkottai	149.3	164.1	-9.0	185.4	148.2	25.1
17	Thanjavur	162.9	179.5	-9.2	173.6	217.2	-20.1
18	Thiruvarur	120.1	198.8	-39.6	162.8	300.5	-45.8
19	Nagapattinam	204.0	247.7	-17.6	268.3	426.0	-37.0
20	Madhurai	153.2	200.7	-23.7	102.8	147.6	-30.4
21	Theni	291.6	179.7	62.3	168.3	146.5	14.9
22	Dindigul	136.5	198.1	-31.1	130.9	157.2	-16.7
23	Ramanathapuram	146.9	179.0	-17.9	181.9	200.0	-9.1
24	Virudhunagar	81.2	196.4	-58.7	201.7	165.0	22.2
25	Sivagangai	175.2	170.1	3.0	137.9	149.3	-7.6
26	Thirunelveli	127.0	157.6	-19.4	179.0	209.6	-14.6
27	Thoothukudi	143.1	151.7	-5.7	111.4	187.3	-40.5
28	The Nilgiris	98.1	239.4	-59.0	89.3	180.5	-50.5
29	Kanniyakumari	111.4	208.3	-46.5	104.6	178.3	-41.3
	STATE AVERAGE	**166.8**	**193.8**	**-13.9**	**135.7**	**189.8**	**-28.5**

TABLE - I

MONTH - WISE AND DISTRICT-WISE RAINFALL DURING 2001-02 (In m.m)

Sl.No.	DISTRICT	NORTH - EAST MONSOON PERIOD					
		DECEMBER ' 2001			TOTAL		
		Actual	Normal	% Deviation	Actual	Normal	% Deviation
(1)	(2)	(24)	(25)	(26)	(27)	(28)	(29)
1	Chennai	281.0	135.7	107.1	1023.7	758.7	34.9
2	Kancheepuram	205.2	115.6	77.5	602.4	646.8	-6.9
3	Thiruvallore	169.3	97.4	73.8	704.4	546.8	28.8
4	Cuddallore	141.6	157.9	-10.3	495.1	685.2	-27.7
5	Villupuram	72.6	100.6	-27.8	314.7	517.4	-39.2
6	Vellore	42.4	49.0	-13.5	243.4	362.2	-32.8
7	Thiruvannamalai	64.5	69.3	-6.9	353.2	443.4	-20.3
8	Salem	22.7	48.5	-53.2	198.9	369.1	-46.1
9	Namakkal	14.6	32.8	-55.5	164.7	290.7	-43.3
10	Dharmapuri	24.4	34.3	-28.9	253.4	304.2	-16.7
11	Coimbatore	32.3	45.6	-29.2	301.9	335.6	-10.0
12	Erode	29.0	40.7	-28.7	255.1	321.9	-20.8
13	Thiruchirapalli	46.0	59.3	-22.4	242.5	385.2	-37.0
14	Karur	3.7	43.1	-91.4	194.3	317.9	-38.9
15	Perambalur	69.1	92.4	-25.2	343.6	475.8	-27.8
16	Pudhukkottai	38.9	87.4	-55.5	373.6	399.7	-6.5
17	Thanjavur	113.3	121.7	-6.9	449.8	518.4	-13.2
18	Thiruvarur	178.6	184.5	-3.2	461.5	683.8	-32.5
19	Nagapattinam	345.8	235.1	47.1	818.1	908.8	-10.0
20	Madhurai	12.4	58.6	-78.8	268.4	406.9	-34.0
21	Theni	13.5	56.2	-76.0	473.4	382.4	23.8
22	Dindigul	38.3	77.1	-50.3	305.7	432.4	-29.3
23	Ramanathapuram	86.5	107.0	-19.2	415.3	486.0	-14.5
24	Virudhunagar	18.7	64.7	-71.1	301.6	426.1	-29.2
25	Sivagangai	23.1	71.4	-67.6	336.2	390.8	-14.0
26	Thirunelveli	87.1	102.0	-14.6	393.1	469.2	-16.2
27	Thoothukudi	32.7	94.8	-65.5	287.2	433.8	-33.8
28	The Nilgiris	17.9	74.7	-76.0	205.3	494.6	-58.5
29	Kanniyakumari	5.4	59.5	-90.9	221.4	446.1	-50.4
	STATE AVERAGE	**76.9**	**86.8**	**-11.4**	**379.4**	**470.4**	**-19.3**

TABLE - I

MONTH - WISE AND DISTRICT-WISE RAINFALL DURING 2001-02 (In m.m)

Sl.No.	DISTRICT	WINTER SEASON					
		JANUARY ' 2002			FEBRUARY ' 2002		
		Actual	Normal	% Deviation	Actual	Normal	% Deviation
(1)	(2)	(30)	(31)	(32)	(33)	(34)	(35)
1	Chennai	65.1	33.4	94.9	3.7	6.9	-46.4
2	Kancheepuram	20.5	28.6	-28.3	0.3	9.1	-96.7
3	Thiruvallore	39.2	25.5	53.7	0.0	6.9	-100.0
4	Cuddallore	26.1	52.8	-50.6	174.2	13.0	1240.0
5	Villupuram	21.8	36.3	-39.9	20.5	9.8	109.2
6	Vellore	2.0	18.9	-89.4	0.1	4.5	-97.8
7	Thiruvannamalai	4.3	28.7	-85.0	1.0	12.3	-91.9
8	Salem	0.4	20.2	-98.0	3.4	10.1	-66.3
9	Namakkal	0.0	10.0	-100.0	2.6	8.5	-69.4
10	Dharmapuri	0.9	13.3	-93.2	1.9	7.9	-75.9
11	Coimbatore	1.5	16.2	-90.7	2.3	11.0	-79.1
12	Erode	0.7	14.1	-95.0	0.8	10.9	-92.7
13	Thiruchirapalli	0.1	24.7	-99.6	44.5	10.7	315.9
14	Karur	0.0	16.9	-100.0	1.0	7.1	-85.9
15	Perambalur	10.4	36.4	-71.4	47.2	11.8	300.0
16	Pudhukkottai	0.4	37.0	-98.9	137.5	13.2	941.7
17	Thanjavur	12.0	49.6	-75.8	195.0	15.1	1191.4
18	Thiruvarur	23.9	63.5	-62.4	235.3	17.9	1214.5
19	Nagapattinam	64.3	78.9	-18.5	274.4	21.5	1176.3
20	Madhurai	0.0	22.4	-100.0	57.4	13.0	341.5
21	Theni	0.0	29.8	-100.0	3.9	24.1	-83.8
22	Dindigul	2.3	36.6	-93.7	50.4	14.2	254.9
23	Ramanathapuram	4.5	45.1	-90.0	177.1	17.6	906.3
24	Virudhunagar	0.0	30.0	-100.0	31.2	23.8	31.1
25	Sivagangai	4.9	32.4	-84.9	92.5	15.0	516.7
26	Thirunelveli	6.6	56.7	-88.4	65.3	29.6	120.6
27	Thoothukudi	6.1	34.7	-82.4	59.3	21.8	172.0
28	The Nilgiris	2.8	46.5	-94.0	8.9	30.6	-70.9
29	Kanniyakumari	1.7	18.4	-90.8	17.1	15.6	9.6
	STATE AVERAGE	**11.1**	**33.0**	**-66.4**	**58.9**	**14.3**	**311.9**

TABLE - I

MONTH - WISE AND DISTRICT-WISE RAINFALL DURING 2001-02 (In m.m)

Sl.No.	DISTRICT	WINTER SEASON		
		TOTAL		
		Actual	Normal	% Deviation
(1)	(2)	(36)	(37)	(38)
1	Chennai	68.8	40.3	70.7
2	Kancheepuram	20.8	37.7	-44.8
3	Thiruvallore	39.2	32.4	21.0
4	Cuddallore	200.3	65.8	204.4
5	Villupuram	42.3	46.1	-8.2
6	Vellore	2.1	23.4	-91.0
7	Thiruvannamalai	5.3	41.0	-87.1
8	Salem	3.8	30.3	-87.5
9	Namakkal	2.6	18.5	-85.9
10	Dharmapuri	2.8	21.2	-86.8
11	Coimbatore	3.8	27.2	-86.0
12	Erode	1.5	25.0	-94.0
13	Thiruchirapalli	44.6	35.4	26.0
14	Karur	1.0	24.0	-95.8
15	Perambalur	57.6	48.2	19.5
16	Pudhukkottai	137.9	50.2	174.7
17	Thanjavur	207.0	64.7	219.9
18	Thiruvarur	259.2	81.4	218.4
19	Nagapattinam	338.7	100.4	237.4
20	Madhurai	57.4	35.4	62.1
21	Theni	3.9	53.9	-92.8
22	Dindigul	52.7	50.8	3.7
23	Ramanathapuram	181.6	62.7	189.6
24	Virudhunagar	31.2	53.8	-42.0
25	Sivagangai	97.4	47.4	105.5
26	Thirunelveli	71.9	86.3	-16.7
27	Thoothukudi	65.4	56.5	15.8
28	The Nilgiris	11.7	77.1	-84.8
29	Kanniyakumari	18.8	34.0	-44.7
	STATE AVERAGE	70.0	47.3	48.0

TABLE - I

MONTH - WISE AND DISTRICT-WISE RAINFALL DURING 2001-02 (In m.m)

Sl.No.	DISTRICT	HOT - WEATHER PERIOD					
		MARCH ' 2002			APRIL ' 2002		
		Actual	Normal	% Deviation	Actual	Normal	% Deviation
(1)	(2)	(39)	(40)	(41)	(42)	(43)	(44)
1	Chennai	0.0	5.0	-100.0	0.0	13.3	-100.0
2	Kancheepuram	0.0	6.7	-100.0	0.0	15.8	-100.0
3	Thiruvallore	0.0	8.6	-100.0	0.0	12.4	-100.0
4	Cuddallore	0.0	19.5	-100.0	0.0	17.1	-100.0
5	Villupuram	0.0	8.1	-100.0	0.0	14.8	-100.0
6	Vellore	8.0	9.9	-19.2	7.2	18.6	-61.3
7	Thiruvannamalai	0.0	12.3	-100.0	1.4	20.0	-93.0
8	Salem	8.4	17.8	-52.8	10.4	51.9	-80.0
9	Namakkal	0.0	13.4	-100.0	2.1	47.5	-95.6
10	Dharmapuri	12.4	13.6	-8.8	11.7	36.8	-68.2
11	Coimbatore	20.0	16.8	19.0	14.6	54.8	-73.4
12	Erode	1.0	16.7	-94.0	25.3	50.0	-49.4
13	Thiruchirapalli	0.0	11.1	-100.0	2.6	38.7	-93.3
14	Karur	0.0	12.6	-100.0	3.1	39.4	-92.1
15	Perambalur	0.0	15.6	-100.0	0.0	29.4	-100.0
16	Pudhukkottai	0.0	15.7	-100.0	0.0	45.0	-100.0
17	Thanjavur	0.0	20.6	-100.0	7.9	35.7	-77.9
18	Thiruvarur	3.4	20.4	-83.3	2.2	33.3	-93.4
19	Nagapattinam	0.0	16.0	-100.0	0.0	29.8	-100.0
20	Madhurai	9.1	28.2	-67.7	21.0	66.0	-68.2
21	Theni	76.6	59.2	29.4	43.8	99.0	-55.8
22	Dindigul	12.9	24.5	-47.3	6.7	68.8	-90.3
23	Ramanathapuram	0.8	27.8	-97.1	7.9	60.6	-87.0
24	Virudhunagar	3.5	37.8	-90.7	44.2	78.1	-43.4
25	Sivagangai	0.0	23.2	-100.0	60.7	55.1	10.2
26	Thirunelveli	23.4	51.2	-54.3	74.4	72.7	2.3
27	Thoothukudi	5.5	30.7	-82.1	33.9	55.0	-38.4
28	The Nilgiris	7.2	30.7	-76.5	56.3	80.1	-29.7
29	Kanniyakumari	7.2	48.5	-85.2	60.5	107.6	-43.8
	STATE AVERAGE	6.9	21.5	-67.9	17.2	46.5	-63.0

TABLE - I

MONTH - WISE AND DISTRICT-WISE RAINFALL DURING 2001-02 (In m.m)

Sl.No.	DISTRICT	HOT - WEATHER PERIOD					
		MAY ' 2002			TOTAL		
		Actual	Normal	% Deviation	Actual	Normal	% Deviation
(1)	(2)	(45)	(46)	(47)	(48)	(49)	(50)
1	Chennai	26.0	46.4	-44.0	26.0	64.7	-59.8
2	Kancheepuram	32.2	44.2	-27.1	32.2	66.7	-51.7
3	Thiruvallore	26.5	42.2	-37.2	26.5	63.2	-58.1
4	Cuddallore	25.0	55.8	-55.2	25.0	92.4	-72.9
5	Villupuram	58.6	54.2	8.1	58.6	77.1	-24.0
6	Vellore	61.2	73.7	-17.0	76.4	102.2	-25.2
7	Thiruvannamalai	92.0	70.6	30.3	93.4	102.9	-9.2
8	Salem	79.6	105.9	-24.8	98.4	175.6	-44.0
9	Namakkal	60.7	93.4	-35.0	62.8	154.3	-59.3
10	Dharmapuri	94.2	104.5	-9.9	118.2	154.9	-23.7
11	Coimbatore	25.0	81.8	-69.4	59.6	153.4	-61.1
12	Erode	47.5	81.7	-41.9	73.8	148.4	-50.3
13	Thiruchirapalli	65.0	59.3	9.6	67.7	109.1	-37.9
14	Karur	51.8	55.0	-5.8	54.8	107.0	-48.8
15	Perambalur	57.2	71.0	-19.4	57.2	116.0	-50.7
16	Pudhukkottai	62.5	54.8	14.1	62.5	115.5	-45.9
17	Thanjavur	60.9	54.4	11.9	68.8	110.7	-37.9
18	Thiruvarur	34.0	46.5	-26.9	39.5	100.2	-60.6
19	Nagapattinam	32.2	47.2	-31.8	32.2	93.0	-65.4
20	Madhurai	50.1	63.4	-21.0	80.2	157.6	-49.1
21	Theni	67.9	64.5	5.3	188.3	222.7	-15.4
22	Dindigul	52.3	80.9	-35.4	71.9	174.2	-58.7
23	Ramanathapuram	66.1	35.8	84.6	74.8	124.2	-39.8
24	Virudhunagar	42.5	61.0	-30.3	90.2	176.9	-49.0
25	Sivagangai	179.0	57.9	209.2	239.7	136.2	76.0
26	Thirunelveli	72.6	47.2	53.8	170.5	171.1	-0.4
27	Thoothukudi	72.4	27.9	159.5	111.8	113.6	-1.6
28	The Nilgiris	84.9	108.9	-22.0	148.4	219.7	-32.5
29	Kanniyakumari	109.8	131.1	-16.2	177.5	287.2	-38.2
STATE AVERAGE		61.7	66.2	-6.8	85.8	134.2	-36.1

TABLE - I

MONTH - WISE AND DISTRICT-WISE RAINFALL DURING 2001-02 (In m.m)

Sl.No.	DISTRICT	WHOLE YEAR (2001-02)		
		Actual	Normal	% Deviation
(1)	(2)	(51)	(52)	(53)
1	Chennai	1591.6	1260.1	26.3
2	Kancheepuram	973.2	1210.5	-19.6
3	Thiruvallore	1150.5	1069.3	7.6
4	Cuddallore	1008.9	1214.2	-16.9
5	Villupuram	699.7	1059.4	-34.0
6	Vellore	691.8	922.8	-25.0
7	Thiruvannamalai	848.4	1038.3	-18.3
8	Salem	698.0	1030.8	-32.3
9	Namakkal	489.9	779.7	-37.2
10	Dharmapuri	825.7	847.6	-2.6
11	Coimbatore	519.1	699.4	-25.8
12	Erode	500.0	692.2	-27.8
13	Thiruchirapalli	552.3	801.7	-31.1
14	Karur	312.7	640.9	-51.2
15	Perambalur	605.5	996.5	-39.2
16	Pudhukkottai	876.1	917.9	-4.6
17	Thanjavur	989.4	1010.0	-2.0
18	Thiruvarur	973.0	1153.1	-15.6
19	Nagapattinam	1446.9	1367.4	5.8
20	Madhurai	588.3	888.7	-33.8
21	Theni	837.3	829.8	0.9
22	Dindigul	628.1	928.2	-32.3
23	Ramanathapuram	831.2	814.2	2.1
24	Virudhunagar	545.8	822.4	-33.6
25	Sivagangai	912.0	874.4	4.3
26	Thirunelveli	720.9	880.1	-18.1
27	Thoothukudi	521.9	670.6	-22.2
28	The Nilgiris	1082.0	1641.0	-34.1
29	Kanniyakumari	640.7	1201.2	-46.7
	STATE AVERAGE	**795.2**	**974.7**	**-18.4**

TABLE - II

CLASSIFICATION OF LAND IN TAMILNADU DURING 2001-02

(Area in Hectares)

SL NO	DISTRICT	TOTAL GEOGRAPHICAL AREA			FORESTS		
		Professional Survey	Village Papers	%	Area	Percentage share of District Geog.area	Percentage share of State Forest area
(1)	(2)	(3)	(4)	(5)	(6)	(7)	(8)
1	Chennai	17,098	17,098	0.13	300	1.75	0.01
2	Kancheepuram	4,43,210	4,43,210	3.41	23,856	5.38	1.12
3	Thiruvallur	3,42,243	3,42,243	2.63	19,736	5.77	0.93
4	Cuddallore	3,67,781	3,67,781	2.83	1,415	0.38	0.07
5	Villupuram	7,22,203	7,22,203	5.56	71,697	9.93	3.36
6	Vellore	5,92,018	5,92,018	4.56	1,61,229	27.23	7.56
7	Thiruvannamalai	6,31,205	6,31,205	4.86	1,53,318	24.29	7.19
8	Salem	5,20,530	5,20,530	4.01	1,25,682	24.15	5.90
9	Namakkal	3,36,335	3,36,335	2.59	43,909	13.06	2.06
10	Dharmapuri	9,64,103	9,64,103	7.42	3,66,226	37.99	17.18
11	Coimbatore	7,47,079	7,47,079	5.75	1,58,728	21.25	7.45
12	Erode	8,16,191	8,16,191	6.28	2,28,749	28.03	10.73
13	Thiruchirapalli	4,40,383	4,40,383	3.39	36,246	8.23	1.70
14	Karur	2,89,557	2,89,557	2.23	6,187	2.14	0.29
15	Perambalur	3,69,137	3,69,137	2.84	25,289	6.85	1.19
16	Pudukkottai	4,66,329	4,66,329	3.59	24,103	5.17	1.13
17	Thanjavur	3,39,657	3,39,657	2.61	3,426	1.01	0.16
18	Thiruvarur	2,09,709	2,09,709	1.61	2,452	1.17	0.12
19	Nagapatinam	2,71,583	2,71,583	2.09	4,633	1.71	0.22
20	Madurai	3,74,173	3,74,173	2.88	50,452	13.48	2.37
21	Theni	2,88,923	2,88,923	2.22	1,03,718	35.90	4.87
22	Dindigul	6,26,664	6,26,664	4.82	1,38,923	22.17	6.52
23	Ramanathapuram	4,08,957	4,08,957	3.15	4,488	1.10	0.21
24	Virudhunagar	4,24,323	4,24,323	3.27	26,605	6.27	1.25
25	Sivagangai	4,18,900	4,18,900	3.22	21,877	5.22	1.03
26	Thirunelveli	6,82,308	6,82,308	5.25	1,20,736	17.70	5.66
27	Thoothukudi	4,59,054	4,59,054	3.53	11,012	2.40	0.52
28	The Nilgiris	2,54,485	2,54,485	1.96	1,42,579	56.03	6.69
29	Kanniyakumari	1,67,184	1,67,184	1.29	54,155	32.39	2.54
	STATE	1,29,91,322	1,29,91,322	100.00	21,31,726	16.41	100.00

TABLE - II

CLASSIFICATION OF LAND IN TAMILNADU DURING 2001-02

(Area in Hectares)

SL NO	DISTRICT	BARREN & UNCULTURABLE LANDS			LAND PUT TO NON-AGRICULTURAL USES		
		Area	Percentage share of		Area	Percentage share of	
			District Geog.area	State barren area		District Geog.area	State non-agri area
(1)	(2)	(9)	(10)	(11)	(12)	(13)	(14)
1	Chennai	0	0.00	0.00	16,798	98.25	0.84
2	Kancheepuram	10,948	2.47	2.29	1,43,155	32.30	7.16
3	Thiruvallur	13,727	4.01	2.88	99,243	29.00	4.97
4	Cuddallore	14,647	3.98	3.07	48,078	13.07	2.41
5	Villupuram	56,655	7.84	11.87	1,20,328	16.66	6.02
6	Vellore	26,054	4.40	5.46	83,071	14.03	4.16
7	Thiruvannamalai	21,039	3.33	4.41	93,991	14.89	4.70
8	Salem	41,601	7.99	8.71	50,343	9.67	2.52
9	Namakkal	24,743	7.36	5.18	32,994	9.81	1.65
10	Dharmapuri	43,846	4.55	9.18	51,174	5.31	2.56
11	Coimbatore	10,182	1.36	2.13	92,584	12.39	4.63
12	Erode	7,073	0.87	1.48	76,049	9.32	3.81
13	Thiruchirapalli	15,732	3.57	3.30	74,527	16.92	3.73
14	Karur	2,906	1.00	0.61	34,364	11.87	1.72
15	Perambalur	11,382	3.08	2.38	58,546	15.86	2.93
16	Pudukkottai	9,863	2.12	2.07	1,28,530	27.56	6.43
17	Thanjavur	2,201	0.65	0.46	78,103	22.99	3.91
18	Thiruvarur	113	0.05	0.02	37,004	17.65	1.85
19	Nagapatinam	33,419	12.31	7.00	47,419	17.46	2.37
20	Madurai	13,201	3:53	2.77	69,245	18.51	3.47
21	Theni	10,768	3.73	2.26	22,074	7.64	1.10
22	Dindigul	36,210	5.78	7.59	65,013	10.37	3.25
23	Ramanathapuram	4,591	1.12	0.96	84,235	20.60	4.22
24	Virudhunagar	4,304	1.01	0.90	68,031	16.03	3.40
25	Sivagangai	4,747	1.13	0.99	1,15,541	27.58	5.78
26	Thirunelveli	30,961	4.54	6.49	99,468	14.58	4.98
27	Thoothukudi	19,762	4.30	4.14	73,358	15.98	3.67
28	The Nilgiris	3,368	1.32	0.71	9,717	3.82	0:49
29	Kanniyakumari	3,338	2.00	0.70	25,313	15.14	1.27
	STATE	**4,77,381**	**3.67**	**100.00**	**19,98,296**	**15.38**	**100.00**

TABLE - II

CLASSIFICATION OF LAND IN TAMILNADU DURING 2001-02

(Area in Hectares)

SL NO	DISTRICT	CULTURABLE WASTE			PERMANENT PASTURES & OTHER GRAZING LANDS		
		Area	Percentage share of		Area	Percentage share of	
			District Geog.area	State culturable waste area		District Geog.area	State pasture area
(1)	(2)	(15)	(16)	(17)	(18)	(19)	(20)
1	Chennai	0	0.00	0.00	0	0.00	0.00
2	Kancheepuram	10,915	2.46	2.82	18,345	4.14	15.49
3	Thiruvallur	7,700	2.25	1.99	8,142	2.38	6.87
4	Cuddallore	6,834	1.86	1.77	709	0.19	0.60
5	Villupuram	11,602	1.61	3.00	4,195	0.58	3.54
6	Vellore	6,772	1.14	1.75	3,833	0.65	3.24
7	Thiruvannamalai	13,225	2.10	3.42	3,783	0.60	3.19
8	Salem	5,572	1.07	1.44	5,956	1.14	5.03
9	Namakkal	6,668	1.98	1.72	6,969	2.07	5.88
10	Dharmapuri	13,776	1.43	3.56	13,668	1.42	11.54
11	Coimbatore	3,295	0.44	0.85	1,137	0.15	0.96
12	Erode	621	0.08	0.16	189	0.02	0.16
13	Thiruchirapalli	12,710	2.89	3.29	5,240	1.19	4.42
14	Karur	68,676	23.72	17.75	10,801	3.73	9.12
15	Perambalur	9,272	2.51	2.40	1,446	0.39	1.22
16	Pudukkottai	11,164	2.39	2.89	5,126	1.10	4.33
17	Thanjavur	14,995	4.41	3.88	1,746	0.51	1.47
18	Thiruvarur	2,953	1.41	0.76	768	0.37	0.65
19	Nagapatinam	4,318	1.59	1.12	989	0.36	0.83
20	Madurai	5,695	1.52	1.47	232	0.06	0.20
21	Theni	4,400	1.52	1.14	314	0.11	0.27
22	Dindigul	8,846	1.41	2.29	6,946	1.11	5.86
23	Ramanathapuram	4,245	1.04	1.10	154	0.04	0.13
24	Virudhunagar	9,894	2.33	2.56	804	0.19	0.68
25	Sivagangai	16,721	3.99	4.32	1,367	0.33	1.15
26	Thirunelveli	63,375	9.29	16.38	5,267	0.77	4.45
27	Thoothukudi	59,813	13.03	15.46	5,132	1.12	4.33
28	The Nilgiris	2,749	1.08	0.71	5,133	2.02	4.33
29	Kanniyakumari	0	0.00	0.00	72	0.04	0.06
	STATE	3,86,806	2.98	100.00	1,18,463	0.91	100.00

TABLE - II

CLASSIFICATION OF LAND IN TAMILNADU DURING 2001-02

(Area in Hectares)

SL NO	DISTRICT	MISCELLANEOUS TREE CROPS & GROVES NOT INCLUDED IN THE NET AREA SOWN			CURRENT FALLOW		
		Area	Percentage share of		Area	Percentage share of	
			District Geog.area	State MTC area		District Geog.area	State current fallow area
(1)	(2)	(21)	(22)	(23)	(24)	(25)	(26)
1	Chennai	0	0.00	0.00	0	0.00	0.00
2	Kancheepuram	14,447	3.26	5.32	2,520	0.57	0.25
3	Thiruvallur	8,280	2.42	3.05	12,991	3.80	1.27
4	Cuddalore	18,755	5.10	6.91	39,469	10.73	3.85
5	Villupuram	7,652	1.06	2.82	89,796	12.43	8.75
6	Vellore	3,414	0.58	1.26	24,695	4.17	2.41
7	Thiruvannamalai	8,281	1.31	3.05	64,975	10.29	6.33
8	Salem	3,332	0.64	1.23	25,103	4.82	2.45
9	Namakkal	3,452	1.03	1.27	23,625	7.02	2.30
10	Dharmapuri	8,221	0.85	3.03	55,640	5.77	5.42
11	Coimbatore	4,190	0.56	1.54	1,50,599	20.16	14.68
12	Erode	923	0.11	0.34	1,53,787	18.84	14.99
13	Thiruchirapalli	5,812	1.32	2.14	56,511	12.83	5.51
14	Karur	1,095	0.38	0.40	11,983	4.14	1.17
15	Perambalur	17,118	4.64	6.31	28,845	7.81	2.81
16	Pudukkottai	30,498	6.54	11.24	23,963	5.14	2.34
17	Thanjavur	6,666	1.96	2.46	4,346	1.28	0.42
18	Thiruvarur	2,249	1.07	0.83	8,060	3.84	0.79
19	Nagapatinam	10,509	3.87	3.87	7,780	2.86	0.76
20	Madurai	2,103	0.56	0.77	12,954	3.46	1.26
21	Theni	1,458	0.50	0.54	25,897	8.96	2.52
22	Dindigul	6,491	1.04	2.39	19,752	3.15	1.93
23	Ramanathapuram	36,901	9.02	13.60	30,905	7.56	3.01
24	Virudhunagar	4,876	1.15	1.80	61,671	14.53	6.01
25	Sivagangai	10,418	2.49	3.84	12,688	3.03	1.24
26	Thirunelveli	9,411	1.38	3.47	64,148	9.40	6.25
27	Thoothukudi	40,935	8.92	15.08	7,289	1.59	0.71
28	The Nilgiris	3,437	1.35	1.27	4,363	1.71	0.43
29	Kanniyakumari	439	0.26	0.16	1,496	0.89	0.15
	STATE	2,71,363	2.09	100.00	10,25,851	7.90	100.00

TABLE - II

CLASSIFICATION OF LAND IN TAMILNADU DURING 2001-02

(Area in Hectares)

SL NO	DISTRICT	OTHER THAN CURRENT FALLOW			NET AREA SOWN		
		Area	Percentage share of		Area	Percentage share of	
			District Geog.area	State other fallow area		District Geog.area	State net area sown
(1)	(2)	(27)	(28)	(29)	(30)	(31)	(32)
1	Chennai	0	0.00	0.00	0	0.00	0.00
2	Kancheepuram	68,145	15.38	4.84	1,50,879	34.04	2.92
3	Thiruvallur	53,039	15.50	3.76	1,19,385	34.88	2.31
4	Cuddallore	12,877	3.50	0.91	2,24,997	61.18	4.35
5	Villupuram	17,278	2.39	1.23	3,43,000	47.49	6.63
6	Vellore	68,610	11.59	4.87	2,14,340	36.20	4.14
7	Thiruvannamalai	31,998	5.07	2.27	2,40,595	38.12	4.65
8	Salem	9,484	1.82	0.67	2,53,457	48.69	4.90
9	Namakkal	16,255	4.83	1.15	1,77,720	52.84	3.44
10	Dharmapuri	11,403	1.18	0.81	4,00,149	41.50	7.74
11	Coimbatore	14,884	1.99	1.06	3,11,480	41.69	6.02
12	Erode	64,946	7.96	4.61	2,83,854	34.78	5.49
13	Thiruchirapalli	63,973	14.53	4.54	1,69,632	38.52	3.28
14	Karur	60,805	21.00	4.32	92,740	32.03	1.79
15	Perambalur	18,803	5.09	1.33	1,98,436	53.76	3.84
16	Pudukkottai	88,807	19.04	6.30	1,44,275	30.94	2.79
17	Thanjavur	25,761	7.58	1.83	2,02,413	59.59	3.91
18	Thiruvarur	7,365	3.51	0.52	1,48,745	70.93	2.88
19	Nagapatinam	12,848	4.73	0.91	1,49,668	55.11	2.89
20	Madurai	83,291	22.26	5.91	1,37,000	36.61	2.65
21	Theni	11,668	4.04	0.83	1,08,626	37.60	2.10
22	Dindigul	1,23,933	19.78	8.80	2,20,550	35.19	4.26
23	Ramanathapuram	60,493	14.79	4.29	1,82,945	44.73	3.54
24	Virudhunagar	1,07,591	25.36	7.64	1,40,547	33.12	2.72
25	Sivagangai	1,27,029	30.32	9.02	1,08,512	25.90	2.10
26	Thirunelveli	1,52,283	22.32	10.81	1,36,659	20.03	2.64
27	Thoothukudi	89,589	19.52	6.36	1,52,164	33.15	2.94
28	The Nilgiris	4,359	1.71	0.31	78,780	30.96	1.52
29	Kanniyakumari	1,427	0.85	0.10	80,944	48.42	1.56
STATE		14,08,944	10.85	100.00	51,72,492	39.81	100.00

TABLE - II

CLASSIFICATION OF LAND IN TAMILNADU DURING 2001-02

(Area in Hectares)

SL NO	DISTRICT	AREA SOWN MORE THAN ONCE			GROSS AREA SOWN		
		Area	Percentage share of		Area	Percentage share of	
			District Geog.area	State ASMO		District Geog.area	State gross area sown
(1)	(2)	(33)	(34)	(35)	(36)	(37)	(38)
1	Chennai	0	0.00	0.00	0	0.00	0.00
2	Kancheepuram	36,054	8.13	3.42	1,86,933	42.18	3.00
3	Thiruvallur	34,475	10.07	3.27	1,53,860	44.96	2.47
4	Cuddallore	66,253	18.01	6.29	2,91,250	79.19	4.68
5	Villupuram	37,611	5.21	3.57	3,80,611	52.70	6.11
6	Vellore	50,492	8.53	4.79	2,64,832	44.73	4.25
7	Thiruvannamalai	82,201	13.02	7.80	3,22,796	51.14	5.18
8	Salem	1,18,963	22.85	11.29	3,72,420	71.55	5.98
9	Namakkal	83,514	24.83	7.92	2,61,234	77.67	4.20
10	Dharmapuri	92,593	9.60	8.79	4,92,742	51.11	7.91
11	Coimbatore	17,378	2.33	1.65	3,28,858	44.02	5.28
12	Erode	25,321	3.10	2.40	3,09,175	37.88	4.97
13	Thiruchirapalli	17,573	3.99	1.67	1,87,205	42.51	3.01
14	Karur	1,576	0.54	0.15	94,316	32.57	1.51
15	Perambalur	16,018	4.34	1.52	2,14,454	58.10	3.44
16	Pudukkottai	3,097	0.66	0.29	1,47,372	31.60	2.37
17	Thanjavur	69,239	20.38	6.57	2,71,652	79.98	4.36
18	Thiruvarur	1,08,955	51.96	10.34	2,57,700	122.88	4.14
19	Nagapatinam	1,05,766	38.94	10.04	2,55,434	94.05	4.10
20	Madurai	13,704	3.66	1.30	1,50,704	40.28	2.42
21	Theni	10,434	3.61	0.99	1,19,060	41.21	1.91
22	Dindigul	7,350	1.17	0.70	2,27,900	36.37	3.66
23	Ramanathapuram	0	0.00	0.00	1,82,945	44.73	2.94
24	Virudhunagar	4,779	1.13	0.45	1,45,326	34.25	2.33
25	Sivagangai	275	0.07	0.03	1,08,787	25.97	1.75
26	Thirunelveli	30,163	4.42	2.86	1,66,822	24.45	2.68
27	Thoothukudi	2,728	0.59	0.26	1,54,892	33.74	2.49
28	The Nilgiris	73	0.03	0.01	78,853	30.99	1.27
29	Kanniyakumari	17,380	10.40	1.65	98,324	58.81	1.58
	STATE	10,53,965	8.11	100.00	62,26,457	47.93	100.00

TABLE - III -A

3.1- NUMBER OF SOURCES OF WATER SUPPLY - 2001-02

Sl. No	DISTRICT	3.1.1- CANALS				3.1.2.- No. OF RESERVOIRS
		GOVERNMENT		PRIVATE		
		Number	Length (K.M)	Number	Length (K.M)	
(1)	(2)	(3)	(4)	(5)	(6)	(7)
1	Kancheepuram	20	184.00	0	0	0
2	Thiruvallur	17	189.00	0	0	0
3	Cuddallore	270	1,058	0	0	1
4	Villupuram	196	845.00	0	0	3
5	Vellore	604	1,067.00	0	0	2
6	Thiruvannamalai	144	119.00	0	0	1
7	Salem	70	233.00	0	0	3
8	Namakkal	3	75.00	0	0	0
9	Dharmapuri	181	313.00	0	0	10
10	Coimbatore	40	515.60	2	10.8	9
11	Erode	13	772.27	0	0	7
12	Tiruchirapalli	135	494.00	0	0	1
13	Karur	23	226.00	0	0	0
14	Perambalur	4	47.00	0	0	2
15	Pudukkottai	27	77.40	0	0	0
16	Thanjavur	25	638.00	0	0	0
17	Thiruvarur	13	612.00	0	0	0
18	Nagapatinam	9	548.00	0	0	0
19	Madurai	51	169.60	0	0	2
20	Theni	124	152.20	0	0	2
21	Dindigul	41	115.00	0	0	8
22	Ramanathapuram	0	0.00	0	0	0
23	Virudhunagar	0	0.00	0	0	6
24	Sivagangai	19	20.00	0	0	0
25	Thirunelveli	197	532.00	0	0	7
26	Thoothukudi	4	78.04	0	0	0
27	The Nilgiris	1	2.00	0	0	0
28	Kanniyakumari	53	540.00	0	0	4
	STATE	2,284	9,622.11	2	10.8	68

TABLE - III -A

3.1- NUMBER OF SOURCES OF WATER SUPPLY - 2001-02

Sl. No	DISTRICT	3.1.3- TUBE WELLS (including Filter point tube wells)		
		Govt	Private	Total
(1)	(2)	(8)	(9)	(10)
1	Kancheepuram	5	5,000	5,005
2	Thiruvallur	0	5,546	5,546
3	Cuddallore	7	32,143	32,150
4	Villupuram	908	21,876	22,784
5	Vellore	3	470	473
6	Thiruvannamalai	0	342	342
7	Salem	676	6,687	7,363
8	Namakkal	0	20	20
9	Dharmapuri	11	16	27
10	Coimbatore	0	23,710	23,710
11	Erode	0	132	132
12	Tiruchirapalli	0	3,758	3,758
13	Karur	0	451	451
14	Perambalur	0	9,756	9,756
15	Pudukkottai	78	4,591	4,669
16	Thanjavur	80	28,505	28,585
17	Thiruvarur	32	8,749	8,781
18	Nagapatinam	52	14,916	14,968
19	Madurai	4	515	519
20	Theni	0	920	920
21	Dindigul	0	783	783
22	Ramanathapuram	0	310	310
23	Virudhunagar	0	0	0
24	Sivagangai	72	701	773
25	Thirunelveli	0	118	118
26	Thoothukudi	5	201	206
27	The Nilgiris	0	0	0
28	Kanniyakumari	0	4	4
	STATE	1,933	1,70,220	1,72,153

TABLE - III -A

3.1- NUMBER OF SOURCES OF WATER SUPPLY - 2001-02

Sl. No	DISTRICT	3.1.4- WELLS USED FOR IRRGATION PURPOSES ONLY				
		Government		Private		Total
		Masonry	Non-Masonry	Masonry	Non-Masonry	
(1)	(2)	(11)	(12)	(13)	(14)	(15)
1	Kancheepuram	0	0	49,708	5,926	55,634
2	Thiruvallur	7	0	21,967	3,956	25,930
3	Cuddallore	0	0	8,132	3,644	11,776
4	Villupuram	823	92	1,26,832	26,943	1,54,690
5	Vellore	9	7	94,945	27,478	1,22,439
6	Thiruvannamalai	0	0	1,50,292	24,833	1,75,125
7	Salem	7	2	1,11,520	9,494	1,21,023
8	Namakkal	0	5	99,782	2,628	1,02,415
9	Dharmapuri	217	171	98,171	41,225	1,39,784
10	Coimbatore	72	1	61,592	35,427	97,092
11	Erode	28	18	93,770	12,392	1,06,208
12	Tiruchirapalli	0	0	60,095	10,258	70,353
13	Karur	0	0	33,152	7,222	40,374
14	Perambalur	0	0	37,609	10,031	47,640
15	Pudukkottai	208	32	27,023	3,129	30,392
16	Thanjavur	0	0	5,477	622	6,099
17	Thiruvarur	0	0	970	501	1,471
18	Nagapatinam	0	0	7,745	257	8,002
19	Madurai	7	0	35,301	8,440	43,748
20	Theni	11	2	22,588	1,409	24,010
21	Dindigul	0	0	73,670	13,944	87,614
22	Ramanathapuram	0	0	5,012	2,120	7,132
23	Virudhunagar	87	0	32,178	3,966	36,231
24	Sivagangai	83	0	15,200	3,543	18,826
25	Thirunelveli	51	8	83,615	3,385	87,059
26	Thoothukudi	38	0	25,790	2,198	28,026
27	The Nilgiris	0	0	377	91	468
28	Kanniyakumari	1	0	2,350	96	2,447
	STATE	1,649	338	13,84,863	2,65,158	16,52,008

TABLE - III -A

3.1- NUMBER OF SOURCES OF WATER SUPPLY - 2001-02

Sl. No	DISTRICT	3.1.5 No. OF WELLS USED FOR DOMESTIC PURPOSES ONLY	3.1.6 No. OF WELLS NOT IN USE	3.1.7 - No.OF TANKS With Ayacut of 40 hectares or more	With Ayacut of less than 40 hectares	Total
(1)	(2)	(16)	(17)	(18)	(19)	(20)
1	Kancheepuram	47,549	4,052	709	1,233	1,942
2	Thiruvallur	67,495	4,412	780	906	1,686
3	Cuddallore	23,273	2,084	188	404	592
4	Villupuram	43,715	8,424	988	1,097	2,085
5	Vellore	40,314	17,711	420	935	1,355
6	Thiruvannamalai	48,453	9,195	604	1,361	1,965
7	Salem	48,407	5,305	89	457	546
8	Namakkal	17,751	2,492	67	192	259
9	Dharmapuri	23,561	4,157	216	2,131	2,347
10	Coimbatore	17,307	15,794	44	33	77
11	Erode	23,455	6,297	21	31	52
12	Tiruchirapalli	12,102	11,505	115	1,652	1,767
13	Karur	5,746	3,024	18	248	266
14	Perambalur	5,849	6,425	84	712	796
15	Pudukkottai	7,625	26,180	660	4,791	5,451
16	Thanjavur	44,946	5,553	130	298	428
17	Thiruvarur	22,192	1,109	0	0	0
18	Nagapatinam	31,294	3,005	0	0	0
19	Madurai	21,592	12,604	292	1,995	2,287
20	Theni	1,399	4,621	55	151	206
21	Dindigul	11,773	6,855	110	2,120	2,230
22	Ramanathapuram	17,520	5,506	477	1,217	1,694
23	Virudhunagar	8,069	7,469	290	707	997
24	Sivagangai	25,759	3,515	651	4,260	4,911
25	Thirunelveli	10,425	4,613	373	1,797	2,170
26	Thoothukudi	14,351	4,826	107	527	634
27	The Nilgiris	975	87	0	0	0
28	Kanniyakumari	19,182	699	41	2,582	2,623
	STATE	6,62,079	1,87,519	7,529	31,837	39,366

TABLE - III-A

3.2. - AREA IRRIGATED BY DIFFERENT SOURCES OF IRRIGATION - 2001-02

(Area in Hectares)

SL NO	DISTRICT	3.2.1 - CANALS						
		GROSS AREA			NET AREA			Irrigation Intensity
		Govt	Private	Total	Govt	Private	Total	
(1)	(2)	(3)	(4)	(5)	(6)	(7)	(8)	(9)
1	Kancheepuram	361	0	361	305	0	305	1.18
2	Thiruvallur	3,907	0	3,907	2,984	0	2,984	1.31
3	Cuddallore	51,815	0	51,815	48,654	0	48,654	1.06
4	Villupuram	10,386	0	10,386	8,744	0	8,744	1.19
5	Vellore	14,351	0	14,351	11,528	0	11,528	1.24
6	Thiruvannamalai	3,481	0	3,481	3,481	0	3,481	1.00
7	Salem	9,459	0	9,459	6,924	0	6,924	1.37
8	Namakkal	25,330	0	25,330	13,406	0	13,406	1.89
9	Dharmapuri	7,252	0	7,252	7,051	0	7,051	1.03
10	Coimbatore	48,030	645	48,675	46,357	596	46,953	1.04
11	Erode	72,832	0	72,832	65,809	0	65,809	1.11
12	Tiruchirapalli	51,750	0	51,750	44,728	0	44,728	1.16
13	Karur	21,079	0	21,079	20,196	0	20,196	1.04
14	Perambalur	10,477	0	10,477	10,196	0	10,196	1.03
15	Pudukkottai	9,747	0	9,747	9,661	0	9,661	1.01
16	Thanjavur	1,93,563	0	1,93,563	1,52,746	0	1,52,746	1.27
17	Thiruvarur	1,83,610	0	1,83,610	1,43,353	0	1,43,353	1.28
18	Nagapatinam	1,60,144	0	1,60,144	1,25,224	0	1,25,224	1.28
19	Madurai	43,266	0	43,266	35,213	0	35,213	1.23
20	Theni	12,933	0	12,933	8,423	0	8,423	1.54
21	Dindigul	4,271	0	4,271	3,360	0	3,360	1.27
22	Ramanathapuram	0	0	0	0	0	0	0.00
23	Virudhunagar	0	0	0	0	0	0	0.00
24	Sivagangai	45	0	45	45	0	45	1.00
25	Thirunelveli	27,584	0	27,584	16,550	0	16,550	1.67
26	Thoothukudi	4,745	0	4,745	4,311	0	4,311	1.10
27	The Nilgiris	94	0	94	94	0	94	1.00
28	Kanniyakumari	14,649	0	14,649	11,364	0	11,364	1.29
	STATE	9,85,161	645	9,85,806	8,00,707	596	8,01,303	1.23

TABLE - III-A

3.2. - AREA IRRIGATED BY DIFFERENT SOURCES OF IRRIGATION - 2001-02

(Area in Hectares)

SL NO	DISTRICT	3.2.2 - TANKS						
		GROSS AREA			NET AREA			Irrigation Intensity
		Govt	Private	Total	Govt	Private	Total	
(1)	(2)	(10)	(11)	(12)	(13)	(14)	(15)	(16)
1	Kancheepuram	96,274	0	96,274	78,144	0	78,144	1.23
2	Thiruvallur	31,553	0	31,553	25,882	0	25,882	1.22
3	Cuddallore	5,643	0	5,643	5,243	0	5,243	1.08
4	Villupuram	49,923	0	49,923	47,024	0	47,024	1.06
5	Vellore	5,507	0	5,507	4,848	0	4,848	1.14
6	Thiruvannamalai	47,341	0	47,341	38,481	0	38,481	1.23
7	Salem	2,989	0	2,989	2,815	0	2,815	1.06
8	Namakkal	2,850	0	2,850	2,230	0	2,230	1.28
9	Dharmapuri	17,858	0	17,858	16,188	0	16,188	1.10
10	Coimbatore	2,696	0	2,696	1,755	0	1,755	1.54
11	Erode	213	0	213	158	0	158	1.35
12	Tiruchirapalli	5,920	0	5,920	4,946	0	4,946	1.20
13	Karur	1,336	0	1,336	1,336	0	1,336	1.00
14	Perambalur	6,670	0	6,670	6,670	0	6,670	1.00
15	Pudukkottai	63,412	0	63,412	62,645	0	62,645	1.01
16	Thanjavur	8,205	0	8,205	8,003	0	8,003	1.03
17	Thiruvarur	0	0	0	0	0	0	0.00
18	Nagapatinam	0	0	0	0	0	0	0.00
19	Madurai	14,563	0	14,563	12,596	0	12,596	1.16
20	Theni	6,627	0	6,627	5,534	0	5,534	1.20
21	Dindigul	6,677	0	6,677	6,185	0	6,185	1.08
22	Ramanathapuram	54,510	0	54,510	54,510	0	54,510	1.00
23	Virudhunagar	27,932	0	27,932	25,985	0	25,985	1.07
24	Sivagangai	60,663	0	60,663	60,658	0	60,658	1.00
25	Thirunelveli	49,116	0	49,116	37,915	0	37,915	1.30
26	Thoothukudi	12,840	0	12,840	11,511	0	11,511	1.12
27	The Nilgiris	0	0	0	0	0	0	0.00
28	Kanniyakumari	25,930	0	25,930	15,444	0	15,444	1.68
	STATE	**6,07,248**	**0**	**6,07,248**	**5,36,706**	**0**	**5,36,706**	**1.13**

TABLE - III-A

3.2. - AREA IRRIGATED BY DIFFERENT SOURCES OF IRRIGATION - 2001-02

(Area in Hectares)

SL NO	DISTRICT	3.2.3 - TUBE WELLS						
		GROSS AREA			NET AREA			Irrigation Intensity
		Govt	Private	Total	Govt	Private	Total	
(1)	(2)	(17)	(18)	(19)	(20)	(21)	(22)	(23)
1	Kancheepuram	0	12,379	12,379	0	9,849	9,849	1.26
2	Thiruvallur	0	29,128	29,128	0	20,129	20,129	1.45
3	Cuddallore	154	1,07,258	1,07,412	154	87,069	87,223	1.23
4	Villupuram	25	57,994	58,019	25	50,652	50,677	1.14
5	Vellore	5	789	794	5	677	682	1.16
6	Thiruvannamalai	0	697	697	0	545	545	1.28
7	Salem	55	15,328	15,383	40	10,759	10,799	1.42
8	Namakkal	0	803	803	0	800	800	1.00
9	Dharmapuri	33	56	89	33	56	89	1.00
10	Coimbatore	0	8,708	8,708	0	8,493	8,493	1.03
11	Erode	0	78	78	0	75	75	1.04
12	Tiruchirapalli	0	5,275	5,275	0	4,118	4,118	1.28
13	Karur	0	630	630	0	625	625	1.01
14	Perambalur	0	18,322	18,322	0	15,068	15,068	1.22
15	Pudukkottai	191	13,978	14,169	191	12,641	12,832	1.10
16	Thanjavur	60	15,421	15,481	60	9,161	9,221	1.68
17	Thiruvarur	0	0	0	0	0	0	0.00
18	Nagapatinam	0	0	0	0	0	0	0.00
19	Madurai	13	282	295	13	266	279	1.06
20	Theni	0	2,168	2,168	0	1,807	1,807	1.20
21	Dindigul	0	692	692	0	682	682	1.01
22	Ramanathapuram	0	437	437	0	437	437	1.00
23	Virudhunagar	0	0	0	0	0	0	0.00
24	Sivagangai	245	1,202	1,447	245	1,202	1,447	1.00
25	Thirunelveli	0	781	781	0	689	689	1.13
26	Thoothukudi	40	759	799	40	753	793	1.01
27	The Nilgiris	0	0	0	0	0	0	0.00
28	Kanniyakumari	0	0	0	0	0	0	0.00
	STATE	821	2,93,165	2,93,986	806	2,36,553	2,37,359	1.24

TABLE - III-A

3.2. - AREA IRRIGATED BY DIFFERENT SOURCES OF IRRIGATION - 2001-02

(Area in Hectares)

SL NO	DISTRICT	3.2.4 - ORDINARY WELLS (SOLE)						
		GROSS AREA			NET AREA			Irrigation Intensity
		Govt	Private	Total	Govt	Private	Total	
(1)	(2)	(24)	(25)	(26)	(27)	(28)	(29)	(30)
1	Kancheepuram	0	62,538	62,538	0	48,985	48,985	1.28
2	Thiruvallur	0	56,447	56,447	0	44,208	44,208	1.28
3	Cuddallore	0	8,312	8,312	0	8,192	8,192	1.01
4	Villupuram	643	1,17,300	1,17,943	479	96,841	97,320	1.21
5	Vellore	0	1,22,928	1,22,928	0	88,534	88,534	1.39
6	Thiruvannamalai	0	1,61,175	1,61,175	0	1,10,639	1,10,639	1.46
7	Salem	35	1,41,383	1,41,418	30	96,650	96,680	1.46
8	Namakkal	0	78,468	78,468	0	42,540	42,540	1.84
9	Dharmapuri	456	1,30,969	1,31,425	436	1,01,767	1,02,203	1.29
10	Coimbatore	90	1,25,425	1,25,515	84	1,16,781	1,16,865	1.07
11	Erode	30	99,684	99,714	30	83,272	83,302	1.20
12	Tiruchirapalli	0	51,019	51,019	0	44,054	44,054	1.16
13	Karur	0	24,584	24,584	0	23,945	23,945	1.03
14	Perambalur	0	36,753	36,753	0	34,755	34,755	1.06
15	Pudukkottai	183	6,780	6,963	183	6,594	6,777	1.03
16	Thanjavur	0	1,403	1,403	0	1,130	1,130	1.24
17	Thiruvarur	0	0	0	0	0	0	0.00
18	Nagapatinam	0	0	0	0	0	0	0.00
19	Madurai	27	36,389	36,416	20	33,357	33,377	1.09
20	Theni	46	45,785	45,831	42	41,649	41,691	1.10
21	Dindigul	0	75,686	75,686	0	70,497	70,497	1.07
22	Ramanathapuram	0	12,741	12,741	0	12,741	12,741	1.00
23	Virudhunagar	0	34,193	34,193	0	32,063	32,063	1.07
24	Sivagangai	0	14,156	14,156	0	13,886	13,886	1.02
25	Thirunelveli	83	43,856	43,939	78	37,334	37,412	1.17
26	Thoothukudi	2	17,433	17,435	2	17,242	17,244	1.01
27	The Nilgiris	0	636	636	0	636	636	1.00
28	Kanniyakumari	3	1,846	1,849	3	1,585	1,588	1.16
	STATE	1,598	15,07,889	15,09,487	1,387	12,09,877	12,11,264	1.25

TABLE - III-A

3.2. - AREA IRRIGATED BY DIFFERENT SOURCES OF IRRIGATION - 2001-02

(Area in Hectares)

SL NO	DISTRICT	3.2.5 - ORDINARY WELLS (SUPP)						
		GROSS AREA			NET AREA			Irrigation Intensity
		Govt	Private	Total	Govt	Private	Total	
(1)	(2)	(31)	(32)	(33)	(34)	(35)	(36)	(37)
1	Kancheepuram	0	9,614	9,614	0	9,241	9,241	1.04
2	Thiruvallur	0	7,578	7,578	0	5,971	5,971	1.27
3	Cuddallore	0	6,652	6,652	0	6,652	6,652	1.00
4	Villupuram	0	5,610	5,610	0	5,610	5,610	1.00
5	Vellore	0	6,775	6,775	0	6,579	6,579	1.03
6	Thiruvannamalai	0	3,652	3,652	0	3,229	3,229	1.13
7	Salem	0	1,966	1,966	0	1,839	1,839	1.07
8	Namakkal	0	2,395	2,395	0	2,170	2,170	1.10
9	Dharmapuri	39	4,633	4,672	39	4,236	4,275	1.09
10	Coimbatore	0	2,650	2,650	0	2,650	2,650	1.00
11	Erode	0	2,666	2,666	0	2,491	2,491	1.07
12	Tiruchirapalli	0	4,564	4,564	0	4,177	4,177	1.09
13	Karur	0	711	711	0	703	703	1.01
14	Perambalur	0	2,117	2,117	0	2,117	2,117	1.00
15	Pudukkottai	0	213	213	0	213	213	1.00
16	Thanjavur	60	39,521	39,581	30	29,550	29,580	1.34
17	Thiruvarur	90	11,362	11,452	90	11,202	11,292	1.01
18	Nagapatinam	52	23,534	23,586	52	23,534	23,586	1.00
19	Madurai	6	2,800	2,806	6	2,800	2,806	1.00
20	Theni	0	1,218	1,218	0	1,178	1,178	1.03
21	Dindigul	0	20	20	0	20	20	1.00
22	Ramanathapuram	0	563	563	0	563	563	1.00
23	Virudhunagar	99	1,823	1,922	99	1,738	1,837	1.05
24	Sivagangai	0	4,286	4,286	0	4,286	4,286	1.00
25	Thirunelveli	0	10,245	10,245	0	7,577	7,577	1.35
26	Thoothukudi	0	0	0	0	0	0	0.00
27	The Nilgiris	0	0	0	0	0	0	0.00
28	Kanniyakumari	0	70	70	0	70	70	1.00
	STATE	346	1,57,238	1,57,584	316	1,40,396	1,40,712	1.12

TABLE - III-A

3.2. - AREA IRRIGATED BY DIFFERENT SOURCES OF IRRIGATION - 2001-02

(Area in Hectares)

SL NO	DISTRICT	3.2.6 - OTHER SOURCES						
		GROSS AREA			NET AREA			Irrigation Intensity
		Govt	Private	Total	Govt	Private	Total	
(1)	(2)	(38)	(39)	(40)	(41)	(42)	(43)	(44)
1	Kancheepuram	527	0	527	482	0	482	1.09
2	Thiruvallur	404	593	997	367	449	816	1.22
3	Cuddallore	662	0	662	662	0	662	1.00
4	Villupuram	835	16	851	525	10	535	1.59
5	Vellore	0	0	0	0	0	0	0.00
6	Thiruvannamalai	0	0	0	0	0	0	0.00
7	Salem	35	0	35	35	0	35	1.00
8	Namakkal	914	0	914	914	0	914	1.00
9	Dharmapuri	1,432	322	1,754	1,394	322	1,716	1.02
10	Coimbatore	2,028	0	2,028	1,919	0	1,919	1.06
11	Erode	4,953	85	5,038	4,907	81	4,988	1.01
12	Tiruchirapalli	0	0	0	0	0	0	0.00
13	Karur	39	0	39	39	0	39	1.00
14	Perambalur	87	0	87	83	0	83	1.05
15	Pudukkottai	0	0	0	0	0	0	0.00
16	Thanjavur	0	0	0	0	0	0	0.00
17	Thiruvarur	0	0	0	0	0	0	0.00
18	Nagapatinam	0	378	378	0	378	378	1.00
19	Madurai	5	0	5	5	0	5	1.00
20	Theni	0	0	0	0	0	0	0.00
21	Dindigul	1,906	0	1,906	1,158	0	1,158	1.65
22	Ramanathapuram	0	0	0	0	0	0	0.00
23	Virudhunagar	0	0	0	0	0	0	0.00
24	Sivagangai	0	0	0	0	0	0	0.00
25	Thirunelveli	0	0	0	0	0	0	0.00
26	Thoothukudi	0	0	0	0	0	0	0.00
27	The Nilgiris	200	125	325	200	125	325	1.00
28	Kanniyakumari	280	0	280	270	0	270	1.04
	STATE	14,307	1,519	15,826	12,960	1,365	14,325	1.10

TABLE - III-A

3.2. - AREA IRRIGATED BY DIFFERENT SOURCES OF IRRIGATION - 2001-02

(Area in Hectares)

SL NO	DISTRICT	Net area irrigated excl.wells supplementing other sources	% of Net area irrigated to Net area sown	Area irrigated more than once	Gross area of crops irrigated	% of Gross area irrigated to Gross area sown	Irrigation Intensity
(1)	(2)	(45)	(46)	(47)	(48)	(49)	(50)
1	Kancheepuram	1,37,765	91.31	34,314	1,72,079	92.05	1.25
2	Thiruvallur	94,019	78.75	28,013	1,22,032	79.31	1.30
3	Cuddallore	1,49,974	66.66	23,870	1,73,844	59.69	1.16
4	Villupuram	2,04,300	59.56	32,822	2,37,122	62.30	1.16
5	Vellore	1,05,592	49.26	37,988	1,43,580	54.22	1.36
6	Thiruvannamalai	1,53,146	63.65	59,548	2,12,694	65.89	1.39
7	Salem	1,17,253	46.26	52,031	1,69,284	45.46	1.44
8	Namakkal	59,890	33.70	48,475	1,08,365	41.48	1.81
9	Dharmapuri	1,27,247	31.80	31,131	1,58,378	32.14	1.24
10	Coimbatore	1,75,985	56.50	11,637	1,87,622	57.05	1.07
11	Erode	1,54,332	54.37	23,543	1,77,875	57.53	1.15
12	Tiruchirapalli	97,846	57.68	16,118	1,13,964	60.88	1.16
13	Karur	46,141	49.75	1,527	47,668	50.54	1.03
14	Perambalur	66,772	33.65	5,537	72,309	33.72	1.08
15	Pudukkottai	91,915	63.71	2,376	94,291	63.98	1.03
16	Thanjavur	1,71,100	84.53	47,552	2,18,652	80.49	1.28
17	Thiruvarur	1,43,353	96.38	40,257	1,83,610	71.25	1.28
18	Nagapatinam	1,25,602	83.92	34,920	1,60,522	62.84	1.28
19	Madurai	81,470	59.47	13,075	,94,545	62.74	1.16
20	Theni	57,455	52.89	10,104	67,559	56.74	1.18
21	Dindigul	81,882	37.13	7,350	89,232	39.15	1.09
22	Ramanathapuram	67,688	37.00	0	67,688	37.00	1.00
23	Virudhunagar	58,048	41.30	4,077	62,125	42.75	1.07
24	Sivagangai	76,036	70.07	275	76,311	70.15	1.00
25	Thirunelveli	92,566	67.74	28,854	1,21,420	72.78	1.31
26	Thoothukudi	33,859	22.25	1,960	35,819	23.13	1.06
27	The Nilgiris	1,055	1.34	0	1,055	1.34	1.00
28	Kanniyakumari	28,666	35.41	14,042	42,708	43.44	1.49
STATE		28,00,957	54.15	6,11,396	34,12,353	54.80	1.22

TABLE - III - A

3.3 - Ramification of wells classified according to types,purposes and methods of lifts-2001-02

Sl. No.	DISTRICT	3.3.1 TUBE WELLS (Govt)			
		Electrical Pumpsets	Diesel Pumpsets	Others	TOTAL
(1)	(2)	(3)	(4)	(5)	(6)
1	Kancheepuram	5	0	0	5
2	Thiruvallur	0	0	0	0
3	Cuddallore	7	0	0	7
4	Villupuram	908	0	0	908
5	Vellore	3	0	0	3
6	Thiruvannamalai	0	0	0	0
7	Salem	676	0	0	676
8	Namakkal	0	0	0	0
9	Dharmapuri	11	0	0	11
10	Coimbatore	0	0	0	0
11	Erode	0	0	0	0
12	Tiruchirapalli	0	0	0	0
13	Karur	0	0	0	0
14	Perambalur	0	0	0	0
15	Pudukkottai	76	2	0	78
16	Thanjavur	74	0	0	74
17	Thiruvarur	28	4	0	32
18	Nagapatinam	52	0	0	52
19	Madurai	4	0	0	4
20	Theni	0	0	0	0
21	Dindigul	0	0	0	0
22	Ramanathapuram	0	0	0	0
23	Virudhunagar	0	0	0	0
24	Sivagangai	72	0	0	72
25	Thirunelveli	0	0	0	0
26	Thoothukudi	5	0	0	5
27	The Nilgiris	0	0	0	0
28	Kanniyakumari	0	0	0	0
	STATE	1,921	6	0	1,927

TABLE - III - A

3.3 - Ramification of wells classified according to types,purposes and methods of lifts-2001-02

Sl. No.	DISTRICT	3.3.2 - TUBE WELLS (Private)			
		Electrical Pumpsets	Diesel Pumpsets	Others	TOTAL
(1)	(2)	(7)	(8)	(9)	(10)
1	Kancheepuram	4,706	294	0	5,000
2	Thiruvallur	5,352	194	0	5,546
3	Cuddallore	26,386	5,757	0	32,143
4	Villupuram	21,876	0	0	21,876
5	Vellore	470	0	0	470
6	Thiruvannamalai	342	0	0	342
7	Salem	6,687	0	0	6,687
8	Namakkal	20	0	0	20
9	Dharmapuri	16	0	0	16
10	Coimbatore	23,710	0	0	23,710
11	Erode	132	0	0	132
12	Tiruchirapalli	2,304	310	0	2,614
13	Karur	277	28	0	305
14	Perambalur	2,800	1,096	0	3,896
15	Pudukkottai	3,566	1,020	5	4,591
16	Thanjavur	13,079	9,385	0	22,464
17	Thiruvarur	2,569	2,246	0	4,815
18	Nagapatinam	11,722	3,194	0	14,916
19	Madurai	515	0	0	515
20	Theni	909	11	0	920
21	Dindigul	770	13	0	783
22	Ramanathapuram	202	108	0	310
23	Virudhunagar	0	0	0	0
24	Sivagangai	701	0	0	701
25	Thirunelveli	118	0	0	118
26	Thoothukudi	190	11	0	201
27	The Nilgiris	0	0	0	0
28	Kanniyakumari	4	0	0	4
	STATE	1,29,423	23,667	5	1,53,095

TABLE - III - A

3.3 - Ramification of wells classified according to types,purposes and methods of lifts-2001-02

Sl. No.	DISTRICT	3.3.3 - FILTER POINT TUBE WELLS (Govt)			
		Electrical Pumpsets	Diesel Pumpsets	Others	TOTAL
(1)	(2)	(11)	(12)	(13)	(14)
1	Kancheepuram	0	0	0	0
2	Thiruvallur	0	0	0	0
3	Cuddallore	0	0	0	0
4	Villupuram	0	0	0	0
5	Vellore	0	0	0	0
6	Thiruvannamalai	0	0	0	0
7	Salem	0	0	0	0
8	Namakkal	0	0	0	0
9	Dharmapuri	0	0	0	0
10	Coimbatore	0	0	0	0
11	Erode	0	0	0	0
12	Tiruchirapalli	0	0	0	0
13	Karur	0	0	0	0
14	Perambalur	0	0	0	0
15	Pudukkottai	0	0	0	0
16	Thanjavur	6	0	0	6
17	Thiruvarur	0	0	0	0
18	Nagapatinam	0	0	0	0
19	Madurai	0	0	0	0
20	Theni	0	0	0	0
21	Dindigul	0	0	0	0
22	Ramanathapuram	0	0	0	0
23	Virudhunagar	0	0	0	0
24	Sivagangai	0	0	0	0
25	Thirunelveli	0	0	0	0
26	Thoothukudi	0	0	0	0
27	The Nilgiris	0	0	0	0
28	Kanniyakumari	0	0	0	0
	STATE	**6**	**0**	**0**	**6**

TABLE - III - A

3.3 - Ramification of wells classified according to types,purposes and methods of lifts-2001-02

Sl. No.	DISTRICT	3.3.4 - FILTER POINT TUBE WELLS (Private)			
		Electrical Pumpsets	Diesel Pumpsets	Others	TOTAL
(1)	(2)	(15)	(16)	(17)	(18)
1	Kancheepuram	0	0	0	0
2	Thiruvallur	0	0	0	0
3	Cuddallore	0	0	0	0
4	Villupuram	0	0	0	0
5	Vellore	0	0	0	0
6	Thiruvannamalai	0	0	0	0
7	Salem	0	0	0	0
8	Namakkal	0	0	0	0
9	Dharmapuri	0	0	0	0
10	Coimbatore	0	0	0	0
11	Erode	0	0	0	0
12	Tiruchirapalli	827	317	0	1,144
13	Karur	106	40	0	146
14	Perambalur	3,747	2,113	0	5,860
15	Pudukkottai	0	0	0	0
16	Thanjavur	2,338	3,703	0	6,041
17	Thiruvarur	2,721	1,213	0	3,934
18	Nagapatinam	0	0	0	0
19	Madurai	0	0	0	0
20	Theni	0	0	0	0
21	Dindigul	0	0	0	0
22	Ramanathapuram	0	0	0	0
23	Virudhunagar	0	0	0	0
24	Sivagangai	0	0	0	0
25	Thirunelveli	0	0	0	0
26	Thoothukudi	0	0	0	0
27	The Nilgiris	0	0	0	0
28	Kanniyakumari	0	0	0	0
	STATE	9,739	7,386	0	17,125

TABLE - III - A

3.3 - Ramification of wells classified according to types,purposes and methods of lifts-2001-02

Sl. No.	DISTRICT	3.3.5 DUG WELLS (Govt)			
		Electrical Pumpsets	Diesel Pumpsets	Others	TOTAL
(1)	(2)	(19)	(20)	(21)	(22)
1	Kancheepuram	0	0	0	0
2	Thiruvallur	7	0	0	7
3	Cuddallore	0	0	0	0
4	Villupuram	915	0	0	915
5	Vellore	16	0	0	16
6	Thiruvannamalai	0	0	0	0
7	Salem	9	0	0	9
8	Namakkal	5	0	0	5
9	Dharmapuri	179	85	124	388
10	Coimbatore	73	0	0	73
11	Erode	46	0	0	46
12	Tiruchirapalli	0	0	0	0
13	Karur	0	0	0	0
14	Perambalur	0	0	0	0
15	Pudukkottai	235	0	5	240
16	Thanjavur	0	0	0	0
17	Thiruvarur	0	0	0	0
18	Nagapatinam	0	0	0	0
19	Madurai	7	0	0	7
20	Theni	13	0	0	13
21	Dindigul	0	0	0	0
22	Ramanathapuram	0	0	0	0
23	Virudhunagar	87	0	0	87
24	Sivagangai	83	0	0	83
25	Thirunelveli	59	0	0	59
26	Thoothukudi	38	0	0	38
27	The Nilgiris	0	0	0	0
28	Kanniyakumari	1	0	0	1
	STATE	1,773	85	129	1,987

TABLE - III - A

3.3 - Ramification of wells classified according to types,purposes and methods of lifts-2001-02

Sl. No.	DISTRICT	3.3.6 DUG WELLS (Private)			
		Electrical Pumpsets	Diesel Pumpsets	Others	TOTAL
(1)	(2)	(23)	(24)	(25)	(26)
1	Kancheepuram	44,822	10,812	0	55,634
2	Thiruvallur	21,975	3,948	0	25,923
3	Cuddallore	8,495	3,281	0	11,776
4	Villupuram	89,653	51,420	11,306	1,52,379
5	Vellore	96,937	18,207	7,279	1,22,423
6	Thiruvannamalai	1,30,745	32,830	11,550	1,75,125
7	Salem	98,188	13,704	9,122	1,21,014
8	Namakkal	85,337	17,073	0	1,02,410
9	Dharmapuri	60,893	43,153	35,350	1,39,396
10	Coimbatore	89,038	5,081	0	94,119
11	Erode	84,763	21,348	51	1,06,162
12	Tiruchirapalli	50,288	17,233	2,832	70,353
13	Karur	30,663	8,298	1,400	40,361
14	Perambalur	28,585	12,224	5,830	46,639
15	Pudukkottai	17,142	6,089	4,070	27,301
16	Thanjavur	2,619	2,383	683	5,685
17	Thiruvarur	273	197	0	470
18	Nagapatinam	0	0	0	0
19	Madurai	37,471	6,012	258	43,741
20	Theni	22,826	1,168	3	23,997
21	Dindigul	67,746	16,547	2,698	86,991
22	Ramanathapuram	3,649	2,804	679	7,132
23	Virudhunagar	23,354	3,358	9,432	36,144
24	Sivagangai	11,453	6,569	721	18,743
25	Thirunelveli	60,409	19,112	7,479	87,000
26	Thoothukudi	20,174	2,394	5,420	27,988
27	The Nilgiris	172	296	0	468
28	Kanniyakumari	2,145	301	0	2,446
STATE		11,89,815	3,25,842	1,16,163	16,31,820

TABLE - III - A

3.3 - Ramification of wells classified according to types,purposes and methods of lifts-2001-02

Sl. No.	DISTRICT	3.3.7 DUG - CUM - BORE WELLS			
		Electrical Pumpsets	Diesel Pumpsets	Others	TOTAL
(1)	(2)	(27)	(28)	(29)	(30)
1	Kancheepuram	0	0	0	0
2	Thiruvallur	0	0	0	0
3	Cuddallore	0	0	0	0
4	Villupuram	1,396	0	0	1,396
5	Vellore	0	0	0	0
6	Thiruvannamalai	0	0	0	0
7	Salem	0	0	0	0
8	Namakkal	0	0	0	0
9	Dharmapuri	0	0	0	0
10	Coimbatore	2,900	0	0	2,900
11	Erode	0	0	0	0
12	Tiruchirapalli	0	0	0	0
13	Karur	13	0	0	13
14	Perambalur	772	229	0	1,001
15	Pudukkottai	2,851	0	0	2,851
16	Thanjavur	376	38	0	414
17	Thiruvarur	341	221	0	562
18	Nagapatinam	0	0	0	0
19	Madurai	0	0	0	0
20	Theni	0	0	0	0
21	Dindigul	623	0	0	623
22	Ramanathapuram	0	0	0	0
23	Virudhunagar	0	0	0	0
24	Sivagangai	0	0	0	0
25	Thirunelveli	0	0	0	0
26	Thoothukudi	0	0	0	0
27	The Nilgiris	0	0	0	0
28	Kanniyakumari	0	0	0	0
	STATE	**9,272**	**488**	**0**	**9,760**

TABLE - III - A

3.3 - Ramification of wells classified according to types,purposes and methods of lifts-2001-02

Sl. No.	DISTRICT	3.3.8 OTHER TYPES OF WELLS			
		Electrical Pumpsets	Diesel Pumpsets	Others	TOTAL
(1)	(2)	(31)	(32)	(33)	(34)
1	Kancheepuram	0	0	0	0
2	Thiruvallur	0	0	0	0
3	Cuddallore	0	0	0	0
4	Villupuram	0	0	0	0
5	Vellore	0	0	0	0
6	Thiruvannamalai	0	0	0	0
7	Salem	0	0	0	0
8	Namakkal	0	0	0	0
9	Dharmapuri	0	0	0	0
10	Coimbatore	0	0	0	0
11	Erode	0	0	0	0
12	Tiruchirapalli	0	0	0	0
13	Karur	0	0	0	0
14	Perambalur	0	0	0	0
15	Pudukkottai	0	0	0	0
16	Thanjavur	0	0	0	0
17	Thiruvarur	271	168	0	439
18	Nagapatinam	7,854	148	0	8,002
19	Madurai	0	0	0	0
20	Theni	0	0	0	0
21	Dindigul	0	0	0	0
22	Ramanathapuram	0	0	0	0
23	Virudhunagar	0	0	0	0
24	Sivagangai	0	0	0	0
25	Thirunelveli	0	0	0	0
26	Thoothukudi	0	0	0	0
27	The Nilgiris	0	0	0	0
28	Kanniyakumari	0	0	0	0
STATE		8,125	316	0	8,441

TABLE - III - A

3.3 - Ramification of wells classified according to types,purposes and methods of lifts-2001-02

Sl. No.	DISTRICT	3.3.9 WELLS USED FOR IRRIGATION ONLY					
		(a) Dug wells		(b) Tube wells		© Dug-cum-Bore wells	
		having independent ayacuts	Supplementing other sources	having independent ayacuts	Supplementing other sources	having independent ayacuts	Supplementing other sources
(1)	(2)	(35)	(36)	(37)	(38)	(39)	(40)
1	Kancheepuram	33,567	22,067	5,005	0	0	0
2	Thiruvallur	23,673	2,257	5,546	0	0	0
3	Cuddallore	10,695	1,081	28,086	4,064	0	0
4	Villupuram	1,19,175	34,119	20,860	1,924	1,396	0
5	Vellore	85,659	36,780	473	0	0	0
6	Thiruvannamalai	1,25,786	49,339	342	0	0	0
7	Salem	1,10,149	10,874	7,363	0	0	0
8	Namakkal	97,026	5,389	20	0	0	0
9	Dharmapuri	1,24,476	15,308	27	0	0	0
10	Coimbatore	90,387	3,805	7,099	16,611	2,900	0
11	Erode	1,00,935	5,273	132	0	0	0
12	Tiruchirapalli	66,646	3,707	2,282	332	0	0
13	Karur	39,120	1,241	303	2	13	0
14	Perambalur	44,611	2,028	3,896	0	1,001	0
15	Pudukkottai	27,280	261	4,614	55	2,851	0
16	Thanjavur	0	5,685	0	22,538	0	414
17	Thiruvarur	0	470	0	4,847	0	562
18	Nagapatinam	0	0	0	14,968	0	0
19	Madurai	35,498	8,250	287	232	0	0
20	Theni	22,791	1,219	856	64	0	0
21	Dindigul	86,603	388	783	0	623	0
22	Ramanathapuram	6,428	704	255	55	0	0
23	Virudhunagar	27,472	8,759	0	0	0	0
24	Sivagangai	12,800	6,026	773	0	0	0
25	Thirunelveli	71,143	15,916	118	0	0	0
26	Thoothukudi	28,026	0	206	0	0	0
27	The Nilgiris	468	0	0	0	0	0
28	Kanniyakumari	2,346	101	0	4	0	0
	STATE	13,92,760	2,41,047	89,326	65,696	8,784	976

TABLE - III - A

3.3 - Ramification of wells classified according to types,purposes and methods of lifts-2001-02

Sl. No.	DISTRICT	3.3.9 WELLS USED FOR IRRIGATION ONLY					
		(d) Filter Point tube wells		(e) Other types		Total	
		having independent ayacuts	Supplementing other sources	having independent ayacuts	Supplementing other sources	having independent ayacuts	Supplementing other sources
(1)	(2)	(41)	(42)	(43)	(44)	(45)	(46)
1	Kancheepuram	0	0	0	0	38,572	22,067
2	Thiruvallur	0	0	0	0	29,219	2,257
3	Cuddallore	0	0	0	0	38,781	5,145
4	Villupuram	0	0	0	0	1,41,431	36,043
5	Vellore	0	0	0	0	86,132	36,780
6	Thiruvannamalai	0	0	0	0	1,26,128	49,339
7	Salem	0	0	0	0	1,17,512	10,874
8	Namakkal	0	0	0	0	97,046	5,389
9	Dharmapuri	0	0	0	0	1,24,503	15,308
10	Coimbatore	0	0	0	0	1,00,386	20,416
11	Erode	0	0	0	0	1,01,067	5,273
12	Tiruchirapalli	0	1,144	0	0	68,928	5,183
13	Karur	106	40	0	0	39,542	1,283
14	Perambalur	2,654	3,206	0	0	52,162	5,234
15	Pudukkottai	0	0	0	0	34,745	316
16	Thanjavur	0	6,047	0	0	0	34,684
17	Thiruvarur	0	3,934	0	439	0	10,252
18	Nagapatinam	0	0	0	8,002	0	22,970
19	Madurai	0	0	0	0	35,785	8,482
20	Theni	0	0	0	0	23,647	1,283
21	Dindigul	0	0	0	0	88,009	388
22	Ramanathapuram	0	0	0	0	6,683	759
23	Virudhunagar	0	0	0	0	27,472	8,759
24	Sivagangai	0	0	0	0	13,573	6,026
25	Thirunelveli	0	0	0	0	71,261	15,916
26	Thoothukudi	0	0	0	0	28,232	0
27	The Nilgiris	0	0	0	0	468	0
28	Kanniyakumari	0	0	0	0	2,346	105
	STATE	2,760	14,371	0	8,441	14,93,630	3,30,531

TABLE-III-A

3.4. - No . OF WELLS USED FOR DOMESTIC PURPOSES ONLY. - 2001 - 02

Sl. No.	DISTRICT	3.4.1 DUG WELLS			
		Electrical Pumpsets	Diesel Pumpsets	Others	TOTAL
(1)	(2)	(3)	(4)	(5)	(6)
1	Kancheepuram	9,002	0	30,097	39,099
2	Thiruvallur	11,199	0	51,213	62,412
3	Cuddallore	1,042	0	13,819	14,861
4	Villupuram	2,726	0	29,371	32,097
5	Vellore	2,754	0	36,381	39,135
6	Thiruvannamalai	22,741	0	25,712	48,453
7	Salem	31,492	0	10,261	41,753
8	Namakkal	4,125	0	2,832	6,957
9	Dharmapuri	561	0	20,119	20,680
10	Coimbatore	4,205	0	5,442	9,647
11	Erode	4,578	0	3,732	8,310
12	Tiruchirapalli	1,338	14	4,732	6,084
13	Karur	503	0	1,582	2,085
14	Perambalur	621	0	4,139	4,760
15	Pudukkottai	1,459	238	4,081	5,778
16	Thanjavur	690	0	21,058	21,748
17	Thiruvarur	726	0	15,682	16,408
18	Nagapatinam	0	0	31,294	31,294
19	Madurai	2,541	0	4,028	6,569
20	Theni	788	0	143	931
21	Dindigul	437	0	0	437
22	Ramanathapuram	76	0	17,340	17,416
23	Virudhunagar	780	0	1,898	2,678
24	Sivagangai	10,736	0	14,792	25,528
25	Thirunelveli	2,886	972	6,567	10,425
26	Thoothukudi	1,115	0	13,236	14,351
27	The Nilgiris	704	271	0	975
28	Kanniyakumari	706	0	18,096	18,802
	STATE	1,20,531	1,495	3,87,647	5,09,673

TABLE-III-A

3.4. - No . OF WELLS USED FOR DOMESTIC PURPOSES ONLY. - 2001 - 02

Sl. No.	DISTRICT	3.4.2 TUBE WELLS			
		Electrical Pumpsets	Diesel Pumpsets	Others	TOTAL
(1)	(2)	(7)	(8)	(9)	(10)
1	Kancheepuram	3,870	0	4,580	8,450
2	Thiruvallur	1,393	0	3,690	5,083
3	Cuddallore	3,386	0	1,867	5,253
4	Villupuram	1,120	0	10,498	11,618
5	Vellore	0	0	160	160
6	Thiruvannamalai	0	0	0	0
7	Salem	6,243	0	0	6,243
8	Namakkal	0	0	0	0
9	Dharmapuri	157	0	168	325
10	Coimbatore	2,956	0	4,704	7,660
11	Erode	0	0	0	0
12	Tiruchirapalli	1,629	243	1,972	3,844
13	Karur	732	0	2,646	3,378
14	Perambalur	1,026	0	0	1,026
15	Pudukkottai	857	337	0	1,194
16	Thanjavur	2,501	0	15,388	17,889
17	Thiruvarur	0	0	0	0
18	Nagapatinam	0	0	0	0
19	Madurai	13,069	0	1,109	14,178
20	Theni	468	0	0	468
21	Dindigul	5,396	0	5,940	11,336
22	Ramanathapuram	0	0	0	0
23	Virudhunagar	0	0	437	437
24	Sivagangai	231	0	0	231
25	Thirunelveli	0	0	0	0
26	Thoothukudi	0	0	0	0
27	The Nilgiris	0	0	0	0
28	Kanniyakumari	0	0	0	0
	STATE	45,034	580	53,159	98,773

TABLE-III-A

3.4. - No . OF WELLS USED FOR DOMESTIC PURPOSES ONLY. - 2001 - 02

Sl. No.	DISTRICT	3.4.3.DUG - CUM - BORE WELLS			
		Electrical Pumpsets	Diesel Pumpsets	Others	TOTAL
(1)	(2)	(11)	(12)	(13)	(14)
1	Kancheepuram	0	0	0	0
2	Thiruvallur	0	0	0	0
3	Cuddallore	1,155	0	2,004	3,159
4	Villupuram	0	0	0	0
5	Vellore	0	0	0	0
6	Thiruvannamalai	0	0	0	0
7	Salem	239	0	172	411
8	Namakkal	0	0	0	0
9	Dharmapuri	555	0	0	555
10	Coimbatore	0	0	0	0
11	Erode	7,024	0	8,121	15,145
12	Tiruchirapalli	848	0	1,282	2,130
13	Karur	191	0	0	191
14	Perambalur	0	0	0	0
15	Pudukkottai	273	57	323	653
16	Thanjavur	468	10	4,796	5,274
17	Thiruvarur	0	0	0	0
18	Nagapatinam	0	0	0	0
19	Madurai	248	0	597	845
20	Theni	0	0	0	0
21	Dindigul	0	0	0	0
22	Ramanathapuram	0	0	104	104
23	Virudhunagar	2,698	0	1,983	4,681
24	Sivagangai	0	0	0	0
25	Thirunelveli	0	0	0	0
26	Thoothukudi	0	0	0	0
27	The Nilgiris	0	0	0	0
28	Kanniyakumari	380	0	0	380
	STATE	14,079	67	19,382	33,528

TABLE-III-A

3.4. - No . OF WELLS USED FOR DOMESTIC PURPOSES ONLY. - 2001 - 02

Sl. No.	DISTRICT	3.4.4.FILTER POINT TUBE WELLS			
		Electrical Pumpsets	Diesel Pumpsets	Others	TOTAL
(1)	(2)	(15)	(16)	(17)	(18)
1	Kancheepuram	0	0	0	0
2	Thiruvallur	0	0	0	0
3	Cuddallore	0	0	0	0
4	Villupuram	0	0	0	0
5	Vellore	72	0	947	1,019
6	Thiruvannamalai	0	0	0	0
7	Salem	0	0	0	0
8	Namakkal	0	0	0	0
9	Dharmapuri	553	0	0	553
10	Coimbatore	0	0	0	0
11	Erode	0	0	0	0
12	Tiruchirapalli	0	0	0	0
13	Karur	0	0	0	0
14	Perambalur	0	0	0	0
15	Pudukkottai	0	0	0	0
16	Thanjavur	35	0	0	35
17	Thiruvarur	594	0	682	1,276
18	Nagapatinam	0	0	0	0
19	Madurai	0	0	0	0
20	Theni	0	0	0	0
21	Dindigul	0	0	0	0
22	Ramanathapuram	0	0	0	0
23	Virudhunagar	0	0	0	0
24	Sivagangai	0	0	0	0
25	Thirunelveli	0	0	0	0
26	Thoothukudi	0	0	0	0
27	The Nilgiris	0	0	0	0
28	Kanniyakumari	0	0	0	0
STATE		1,254	0	1,629	2,883

TABLE-III-A

3.4. - No . OF WELLS USED FOR DOMESTIC PURPOSES ONLY. - 2001 - 02

Sl. No.	DISTRICT	3.4.5 OTHER TYPES OF WELLS			
		Electrical Pumpsets	Diesel Pumpsets	Others	TOTAL
(1)	(2)	(19)	(20)	(21)	(22)
1	Kancheepuram	0	0	0	0
2	Thiruvallur	0	0	0	0
3	Cuddallore	0	0	0	0
4	Villupuram	0	0	0	0
5	Vellore	0	0	0	0
6	Thiruvannamalai	0	0	0	0
7	Salem	0	0	0	0
8	Namakkal	0	0	10,794	10,794
9	Dharmapuri	253	0	1,195	1,448
10	Coimbatore	0	0	0	0
11	Erode	0	0	0	0
12	Tiruchirapalli	0	0	44	44
13	Karur	92	0	0	92
14	Perambalur	0	0	63	63
15	Pudukkottai	0	0	0	0
16	Thanjavur	0	0	0	0
17	Thiruvarur	0	0	4,508	4,508
18	Nagapatinam	0	0	0	0
19	Madurai	0	0	0	0
20	Theni	0	0	0	0
21	Dindigul	0	0	0	0
22	Ramanathapuram	0	0	0	0
23	Virudhunagar	0	0	273	273
24	Sivagangai	0	0	0	0
25	Thirunelveli	0	0	0	0
26	Thoothukudi	0	0	0	0
27	The Nilgiris	0	0	0	0
28	Kanniyakumari	0	0	0	0
	STATE	345	0	16,877	17,222

TABLE-III-A

3.4. - No . OF WELLS USED FOR DOMESTIC PURPOSES ONLY. - 2001 - 02

Sl. No.	DISTRICT	3.4.6 TOTAL WELLS (DOMESTIC)			
		Electrical Pumpsets	Diesel Pumpsets	Others	TOTAL
(1)	(2)	(23)	(24)	(25)	(26)
1	Kancheepuram	12,872	0	34,677	47,549
2	Thiruvallur	12,592	0	54,903	67,495
3	Cuddallore	5,583	0	17,690	23,273
4	Villupuram	3,846	0	39,869	43,715
5	Vellore	2,826	0	37,488	40,314
6	Thiruvannamalai	22,741	0	25,712	48,453
7	Salem	37,974	0	10,433	48,407
8	Namakkal	4,125	0	13,626	17,751
9	Dharmapuri	2,079	0	21,482	23,561
10	Coimbatore	7,161	0	10,146	17,307
11	Erode	11,602	0	11,853	23,455
12	Tiruchirapalli	3,815	257	8,030	12,102
13	Karur	1,518	0	4,228	5,746
14	Perambalur	1,647	0	4,202	5,849
15	Pudukkottai	2,589	632	4,404	7,625
16	Thanjavur	3,694	10	41,242	44,946
17	Thiruvarur	1,320	0	20,872	22,192
18	Nagapatinam	0	0	31,294	31,294
19	Madurai	15,858	0	5,734	21,592
20	Theni	1,256	0	143	1,399
21	Dindigul	5,833	0	5,940	11,773
22	Ramanathapuram	76	0	17,444	17,520
23	Virudhunagar	3,478	0	4,591	8,069
24	Sivagangai	10,967	0	14,792	25,759
25	Thirunelveli	2,886	972	6,567	10,425
26	Thoothukudi	1,115	0	13,236	14,351
27	The Nilgiris	704	271	0	975
28	Kanniyakumari	1,086	0	18,096	19,182
	STATE	1,81,243	2,142	4,78,694	6,62,079

TABLE - III - A

3.5 - No. OF WELLS NOT IN USE - 2001-02

Sl. No. (1)	DISTRICT (2)	Electrical Pumpsets (3)	Diesel Pumpsets (4)	Others (5)	TOTAL (6)
1	Kancheepuram	0	0	4,052	4,052
2	Thiruvallur	0	0	4,412	4,412
3	Cuddallore	0	0	2,084	2,084
4	Villupuram	0	0	8,424	8,424
5	Vellore	0	0	17,711	17,711
6	Thiruvannamalai	0	0	9,195	9,195
7	Salem	0	0	5,305	5,305
8	Namakkal	0	0	2,492	2,492
9	Dharmapuri	0	0	4,157	4,157
10	Coimbatore	0	0	15,794	15,794
11	Erode	24	0	6,273	6,297
12	Tiruchirapalli	0	0	11,505	11,505
13	Karur	665	516	1,843	3,024
14	Perambalur	0	0	6,425	6,425
15	Pudukkottai	1,240	2,015	22,925	26,180
16	Thanjavur	0	0	5,553	5,553
17	Thiruvarur	0	0	1,109	1,109
18	Nagapatinam	425	0	2,580	3,005
19	Madurai	0	0	12,604	12,604
20	Theni	0	0	4,621	4,621
21	Dindigul	12	185	6,658	6,855
22	Ramanathapuram	0	0	5,506	5,506
23	Virudhunagar	0	0	7,469	7,469
24	Sivagangai	0	0	3,515	3,515
25	Thirunelveli	0	0	4,613	4,613
26	Thoothukudi	0	0	4,826	4,826
27	The Nilgiris	30	57	0	87
28	Kanniyakumari	699	0	0	699
	STATE	3,095	2,773	1,81,651	1,87,519

TABLE - III-B

AREA OF CROPS IRRIGATED - 2001-02

(Area in Hectares)

SL NO	DISTRICT	CEREALS			
		PADDY			
		Kar / Kuruvai / Sornavari (Apr-July)	Samba / Thaladi / Pishanam (Aug-Nov)	Navarai / Kodai (Dec-March)	TOTAL
(1)	(2)	(3)	(4)	(5)	(6)
1	Kancheepuram	12,251	74,999	45,265	1,32,515
2	Thiruvallur	18,767	46,911	16,877	82,555
3	Cuddallore	17,722	83,965	6,379	1,08,066
4	Villupuram	23,131	108,964	18,918	1,51,013
5	Vellore	7,771	26,362	25,980	60,113
6	Thiruvannamalai	11,876	65,013	45,799	1,22,688
7	Salem	7,408	25,680	12,251	45,339
8	Namakkal	2,284	12,872	6,205	21,361
9	Dharmapuri	11,768	31,448	11,108	54,324
10	Coimbatore	1,612	6,772	2,164	10,548
11	Erode	11,899	37,248	1,201	50,348
12	Tiruchirapalli	9,283	58,057	4,223	71,563
13	Karur	120	14,504	915	15,539
14	Perambalur	1,562	31,581	9,710	42,853
15	Pudukkottai	820	75,806	763	77,389
16	Thanjavur	41,213	1,42,204	8,744	1,92,161
17	Thiruvarur	35,837	136,622	2,263	1,74,722
18	Nagapatinam	34,208	1,17,698	875	1,52,781
19	Madurai	13,742	42,147	12,242	68,131
20	Theni	5,184	11,882	356	17,422
21	Dindigul	830	13,214	2,062	16,106
22	Ramanathapuram	0	54,005	0	54,005
23	Virudhunagar	0	27,923	1,419	29,342
24	Sivagangai	0	59,585	96	59,681
25	Thirunelveli	22,770	47,616	1,597	71,983
26	Thoothukudi	1,379	5,731	3,091	10,201
27	The Nilgiris	119	0	0	119
28	Kanniyakumari	13,944	14,285	0	28,229
	STATE	3,07,500	13,73,094	2,40,503	19,21,097

TABLE - III-B

AREA OF CROPS IRRIGATED - 2001-02

(Area in Hectares)

SL NO	DISTRICT	CEREALS					
		JOWAR (CHOLAM)			BAJRA (CUMBU)		
		Kharif	Rabi	Total	Kharif	Rabi	Total
(1)	(2)	(7)	(8)	(9)	(10)	(11)	(12)
1	Kancheepuram	0	1	1	18	29	47
2	Thiruvallur	74	0	74	655	22	677
3	Cuddallore	1	0	1	454	73	527
4	Villupuram	6	103	109	1,785	303	2,088
5	Vellore	0	0	0	604	75	679
6	Thiruvannamalai	0	266	266	737	1,794	2,531
7	Salem	5,112	2,553	7,665	801	945	1,746
8	Namakkal	4,386	2,660	7,046	82	0	82
9	Dharmapuri	0	121	121	2,136	592	2,728
10	Coimbatore	5,012	972	5,984	78	70	148
11	Erode	1,656	212	1,868	94	4	98
12	Tiruchirapalli	523	456	979	152	4	156
13	Karur	633	486	1,119	141	8	149
14	Perambalur	5	3	8	136	3	139
15	Pudukkottai	51	0	51	4	0	4
16	Thanjavur	0	0	0	9	0	9
17	Thiruvarur	0	0	0	0	0	0
18	Nagapatinam	0	0	0	0	0	0
19	Madurai	42	218	260	42	122	164
20	Theni	1,173	514	1,687	652	191	843
21	Dindigul	708	2,218	2,926	514	288	802
22	Ramanathapuram	15	17	32	1	0	1
23	Virudhunagar	177	50	227	317	425	742
24	Sivagangai	29	1	30	18	0	18
25	Thirunelveli	1,313	63	1,376	254	37	291
26	Thoothukudi	32	12	44	74	25	99
27	The Nilgiris	0	0	0	0	0	0
28	Kanniyakumari	0	0	0	0	0	0
	STATE	20,948	10,926	31,874	9,758	5,010	14,768

TABLE - III-B

AREA OF CROPS IRRIGATED - 2001-02

(Area in Hectares)

SL NO	DISTRICT	CEREALS			
		MAIZE	RAGI	OTHER CEREALS	TOTAL CEREALS
(1)	(2)	(13)	(14)	(15)	(16)
1	Kancheepuram	0	621	0	1,33,184
2	Thiruvallur	4	487	0	83,797
3	Cuddallore	1	188	0	1,08,783
4	Villupuram	13	1,088	0	1,54,311
5	Vellore	809	8,536	0	70,137
6	Thiruvannamalai	238	4,585	0	1,30,308
7	Salem	1,096	4,742	0	60,588
8	Namakkal	396	219	0	29,104
9	Dharmapuri	545	8,749	0	66,467
10	Coimbatore	14,275	39	14	31,008
11	Erode	2,617	365	4	55,300
12	Tiruchirapalli	2	25	2	72,727
13	Karur	3	14	0	16,824
14	Perambalur	5	34	0	43,039
15	Pudukkottai	161	151	0	77,756
16	Thanjavur	190	3	0	1,92,363
17	Thiruvarur	4	1	0	1,74,727
18	Nagapatinam	2	0	0	1,52,783
19	Madurai	38	56	0	68,649
20	Theni	3,316	134	0	23,402
21	Dindigul	6,174	88	5	26,101
22	Ramanathapuram	1	178	25	54,242
23	Virudhunagar	1,649	486	0	32,446
24	Sivagangai	0	61	0	59,790
25	Thirunelveli	1,238	583	36	75,507
26	Thoothukudi	381	263	4	10,992
27	The Nilgiris	0	0	0	119
28	Kanniyakumari	0	0	0	28,229
STATE		33,158	31,696	90	20,32,683

TABLE - III-B

AREA OF CROPS IRRIGATED - 2001-02

(Area in Hectares)

SL NO	DISTRICT	PULSES			
		BENGAL GRAM	GREEN GRAM	RED GRAM	BLACK GRAM
(1)	(2)	(17)	(18)	(19)	(20)
1	Kancheepuram	0	271	0	1,269
2	Thiruvallur	0	1,711	229	1,949
3	Cuddallore	0	5	1	230
4	Villupuram	0	2	121	1,183
5	Vellore	2	899	0	2,154
6	Thiruvannamalai	0	1,166	73	3,383
7	Salem	124	665	57	8,688
8	Namakkal	417	1,285	51	3,331
9	Dharmapuri	193	837	0	1,746
10	Coimbatore	5	205	30	131
11	Erode	0	722	116	1,033
12	Tiruchirapalli	2	315	11	1,527
13	Karur	0	2	7	92
14	Perambalur	0	0	0	92
15	Pudukkottai	0	1	0	844
16	Thanjavur	0	0	19	1,999
17	Thiruvarur	0	0	15	1,389
18	Nagapatinam	0	0	0	0
19	Madurai	1	269	18	13
20	Theni	0	75	620	116
21	Dindigul	0	30	0	205
22	Ramanathapuram	0	0	0	41
23	Virudhunagar	0	258	2	114
24	Sivagangai	0	4	0	5
25	Thirunelveli	0	301	49	834
26	Thoothukudi	0	41	0	27
27	The Nilgiris	0	0	0	0
28	Kanniyakumari	0	0	0	82
	STATE	744	9,064	1,419	32,477

TABLE - III-B

AREA OF CROPS IRRIGATED - 2001-02

(Area in Hectares)

SL NO	DISTRICT	PULSES			TOTAL FOOD GRAINS
		HORSE GRAM	OTHER PULSES	TOTAL PULSES	
(1)	(2)	(21)	(22)	(23)	(24)
1	Kancheepuram	0	561	2,101	1,35,285
2	Thiruvallur	0	222	4,111	87,908
3	Cuddallore	0	9	245	1,09,028
4	Villupuram	0	97	1,403	1,55,714
5	Vellore	0	629	3,684	73,821
6	Thiruvannamalai	21	827	5,470	1,35,778
7	Salem	0	1,637	11,171	71,759
8	Namakkal	0	439	5,523	34,627
9	Dharmapuri	0	767	3,543	70,010
10	Coimbatore	44	930	1,345	32,353
11	Erode	25	422	2,318	57,618
12	Tiruchirapalli	3	4	1,862	74,589
13	Karur	5	16	122	16,946
14	Perambalur	0	0	92	43,131
15	Pudukkottai	0	1	846	78,602
16	Thanjavur	0	30	2,048	1,94,411
17	Thiruvarur	0	2	1,406	1,76,133
18	Nagapatinam	0	0	0	1,52,783
19	Madurai	0	66	367	69,016
20	Theni	0	493	1,304	24,706
21	Dindigul	0	135	370	26,471
22	Ramanathapuram	0	2	43	54,285
23	Virudhunagar	0	99	473	32,919
24	Sivagangai	0	0	9	59,799
25	Thirunelveli	8	162	1,354	76,861
26	Thoothukudi	0	10	78	11,070
27	The Nilgiris	0	0	0	119
28	Kanniyakumari	0	0	82	28,311
STATE		106	7,560	51,370	20,84,053

TABLE - III-B

AREA OF CROPS IRRIGATED - 2001-02

(Area in Hectares)

SL NO	DISTRICT	SPICES AND CONDIMENTS			
		CHILLIES	TURMERIC	OTHERS	TOTAL
(1)	(2)	(25)	(26)	(27)	(28)
1	Kancheepuram	215	5	11	231
2	Thiruvallur	611	23	2	636
3	Cuddallore	128	34	1	163
4	Villupuram	341	1,361	28	1,730
5	Vellore	412	625	71	1,108
6	Thiruvannamalai	517	234	14	765
7	Salem	1,044	3,443	1,846	6,333
8	Namakkal	501	2,249	319	3,069
9	Dharmapuri	946	2,174	687	3,807
10	Coimbatore	2,048	2,467	2,693	7,208
11	Erode	995	10,045	266	11,306
12	Tiruchirapalli	1,742	275	19	2,036
13	Karur	1,245	344	15	1,604
14	Perambalur	752	223	14	989
15	Pudukkottai	181	4	0	185
16	Thanjavur	87	6	6	99
17	Thiruvarur	20	5	0	25
18	Nagapatinam	23	5	0	28
19	Madurai	388	35	38	461
20	Theni	223	8	69	300
21	Dindigul	1,575	52	215	1,842
22	Ramanathapuram	3,492	2	4	3,498
23	Virudhunagar	4,785	1	45	4,831
24	Sivagangai	1,235	0	2	1,237
25	Thirunelveli	2,961	8	91	3,060
26	Thoothukudi	2,365	2	390	2,757
27	The Nilgiris	0	0	12	12
28	Kanniyakumari	0	0	179	179
STATE		**28,832**	**23,630**	**7,037**	**59,499**

TABLE - III-B

AREA OF CROPS IRRIGATED - 2001-02

(Area in Hectares)

SL NO	DISTRICT	SUGARCANE			ONION
		Planted	Ratoon	Total	
(1)	(2)	(29)	(30)	(31)	(32)
1	Kancheepuram	3,028	3,137	6,165	0
2	Thiruvallur	2,367	3,839	6,206	0
3	Cuddallore	25,706	13,420	39,126	75
4	Villupuram	22,269	14,617	36,886	145
5	Vellore	13,318	15,364	28,682	59
6	Thiruvannamalai	13,345	10,241	23,586	72
7	Salem	5,043	4,412	9,455	1,481
8	Namakkal	5,732	5,842	11,574	3,332
9	Dharmapuri	11,662	11,280	22,942	739
10	Coimbatore	9,881	3,557	13,438	3,192
11	Erode	22,068	13,807	35,875	2,071
12	Tiruchirapalli	2,787	2,002	4,789	2,648
13	Karur	7,229	2,400	9,629	239
14	Perambalur	5,310	7,363	12,673	4,469
15	Pudukkottai	3,172	2,639	5,811	5
16	Thanjavur	6,290	5,066	11,356	11
17	Thiruvarur	851	887	1,738	0
18	Nagapatinam	1,967	1,694	3,661	30
19	Madurai	3,026	3,017	6,043	894
20	Theni	3,305	7,485	10,790	276
21	Dindigul	2,430	5,007	7,437	3,617
22	Ramanathapuram	597	0	597	3
23	Virudhunagar	2,659	1,166	3,825	1,516
24	Sivagangai	2,329	2,704	5,033	3
25	Thirunelveli	2,834	902	3,736	1,710
26	Thoothukudi	111	2	113	299
27	The Nilgiris	0	0	0	0
28	Kanniyakumari	0	0	0	0
	STATE	**1,79,316**	**1,41,850**	**3,21,166**	**26,886**

TABLE - III-B

AREA OF CROPS IRRIGATED - 2001-02

(Area in Hectares)

SL NO	DISTRICT	OTHER FRUITS & VEGETABLES	TOTAL FRUITS & VEGETABLES	MISC. FOOD CROPS	TOTAL FOOD CROPS
(1)	(2)	(33)	(34)	(35)	(36)
1	Kancheepuram	4,059	4,059	8	1,45,748
2	Thiruvallur	3,444	3,444	0	98,194
3	Cuddalore	10,128	10,203	0	1,58,520
4	Villupuram	13,892	14,037	0	2,08,367
5	Vellore	7,353	7,412	0	1,11,023
6	Thiruvannamalai	4,895	4,967	0	1,65,096
7	Salem	24,574	26,055	0	1,13,602
8	Namakkal	19,709	23,041	0	72,311
9	Dharmapuri	18,185	18,924	0	1,15,683
10	Coimbatore	22,088	25,280	0	78,279
11	Erode	15,738	17,809	1	1,22,609
12	Tiruchirapalli	15,601	18,249	0	99,663
13	Karur	7,743	7,982	0	36,161
14	Perambalur	4,047	8,516	0	65,309
15	Pudukkottai	3,603	3,608	0	88,206
16	Thanjavur	4,206	4,217	0	2,10,083
17	Thiruvarur	439	439	0	1,78,335
18	Nagapatinam	1,166	1,196	0	1,57,668
19	Madurai	5,457	6,351	0	81,871
20	Theni	11,924	12,200	0	47,996
21	Dindigul	15,188	18,805	0	54,555
22	Ramanathapuram	372	375	0	58,755
23	Virudhunagar	4,462	5,978	0	47,553
24	Sivagangai	2,135	2,138	0	68,207
25	Thirunelveli	16,385	18,095	0	1,01,752
26	Thoothukudi	13,998	14,297	0	28,237
27	The Nilgiris	438	438	0	569
28	Kanniyakumari	7,093	7,093	0	35,583
	STATE	**2,58,322**	**2,85,208**	**9**	**27,49,935**

TABLE - III-B

AREA OF CROPS IRRIGATED - 2001-02

(Area in Hectares)

SL NO	DISTRICT	OIL SEEDS				
		GINGELLY	GROUNDNUT			CASTOR
			Winter	Summer	Total	
(1)	(2)	(37)	(38)	(39)	(40)	(41)
1	Kancheepuram	491	171	19,247	19,418	0
2	Thiruvallur	961	7,168	11,993	19,161	0
3	Cuddallore	1,169	1,255	6,425	7,680	0
4	Villupuram	1,537	8,982	11,526	20,508	26
5	Vellore	1,125	50	10,914	10,964	26
6	Thiruvannamalai	980	5,807	36,352	42,159	0
7	Salem	6,669	2,862	16,500	19,362	344
8	Namakkal	1,755	3,720	14,230	17,950	159
9	Dharmapuri	188	218	7,574	7,792	3
10	Coimbatore	136	2,167	3,331	5,498	6
11	Erode	7,799	6,771	2,810	9,581	258
12	Tiruchirapalli	622	1,035	2,948	3,983	39
13	Karur	368	3,523	1,541	5,064	3
14	Perambalur	897	769	3,854	4,623	5
15	Pudukkottai	514	1,201	2,059	3,260	0
16	Thanjavur	711	782	2,932	3,714	0
17	Thiruvarur	909	83	1,247	1,330	0
18	Nagapatinam	0	389	0	389	0
19	Madurai	32	323	1,475	1,798	8
20	Theni	88	834	952	1,786	29
21	Dindigul	189	1,085	4,686	5,771	22
22	Ramanathapuram	134	2	72	74	0
23	Virudhunagar	77	85	507	592	3
24	Sivagangai	11	1,685	1,049	2,734	0
25	Thirunelveli	66	423	1,619	2,042	64
26	Thoothukudi	7	49	448	497	66
27	The Nilgiris	0	0	0	0	0
28	Kanniyakumari	0	0	0	0	0
STATE		27,435	51,439	1,66,291	2,17,730	1,061

TABLE - III-B

AREA OF CROPS IRRIGATED - 2001-02

(Area in Hectares)

SL NO	DISTRICT	OIL SEEDS				
		COCONUT	SUN FLOWER	SOYA BEANS	OTHERS	TOTAL
(1)	(2)	(42)	(43)	(44)	(45)	(46)
1	Kancheepuram	2,773	0	12	0	22,694
2	Thiruvallur	1,096	0	31	70	21,319
3	Cuddallore	2,350	1	1	0	11,201
4	Villupuram	890	47	0	0	23,008
5	Vellore	17,447	4	29	14	29,609
6	Thiruvannamalai	652	18	30	8	43,847
7	Salem	11,702	62	24	0	38,163
8	Namakkal	2,122	271	0	0	22,257
9	Dharmapuri	21,400	321	15	25	29,744
10	Coimbatore	96,072	24	2	0	1,01,738
11	Erode	15,021	375	3	50	33,087
12	Tiruchirapalli	4,397	1,563	0	157	10,761
13	Karur	3,158	187	0	37	8,817
14	Perambalur	709	11	0	309	6,554
15	Pudukkottai	1,697	5	0	0	5,476
16	Thanjavur	1,638	0	143	203	6,409
17	Thiruvarur	157	0	6	68	2,470
18	Nagapatinam	40	0	2	132	563
19	Madurai	6,791	36	0	0	8,665
20	Theni	13,407	94	0	20	15,424
21	Dindigul	20,463	310	0	0	26,755
22	Ramanathapuram	8,096	0	0	0	8,304
23	Virudhunagar	8,054	20	0	0	8,746
24	Sivagangai	5,151	0	0	0	7,896
25	Thirunelveli	10,657	64	39	19	12,951
26	Thoothukudi	5,587	4	0	48	6,209
27	The Nilgiris	0	0	0	0	0
28	Kanniyakumari	6,446	0	0	0	6,446
	STATE	**2,67,973**	**3,417**	**337**	**1,160**	**5,19,113**

TABLE - III-B

AREA OF CROPS IRRIGATED - 2001-02

(Area in Hectares)

SL NO (1)	DISTRICT (2)	COTTON (47)	TOBACCO (48)	FODDER CROPS (49)	MISC. NON - FOOD CROPS (50)	TOTAL NON - FOOD CROPS (51)	TOTAL FOOD & NON - FOOD CROPS (52)
1	Kancheepuram	171	0	3	3,463	26,331	1,72,079
2	Thiruvallur	0	0	0	2,519	23,838	1,22,032
3	Cuddallore	447	24	1	3,651	15,324	1,73,844
4	Villupuram	1,811	0	6	3,930	28,755	2,37,122
5	Vellore	15	0	492	2,441	32,557	1,43,580
6	Thiruvannamalai	2,088	42	5	1,616	47,598	2,12,694
7	Salem	7,762	191	3,164	6,402	55,682	1,69,284
8	Namakkal	2,760	0	7,223	3,814	36,054	1,08,365
9	Dharmapuri	4,669	0	277	8,005	42,695	1,58,378
10	Coimbatore	3,805	569	1,294	1,937	1,09,343	1,87,622
11	Erode	8,655	3,133	7,908	2,483	55,266	1,77,875
12	Tiruchirapalli	1,481	0	21	2,038	14,301	1,13,964
13	Karur	338	6	26	2,320	11,507	47,668
14	Perambalur	263	0	25	158	7,000	72,309
15	Pudukkottai	413	0	2	194	6,085	94,291
16	Thanjavur	1,244	0	178	738	8,569	2,18,652
17	Thiruvarur	2,732	0	2	71	5,275	1,83,610
18	Nagapatinam	1,883	217	0	191	2,854	1,60,522
19	Madurai	1,707	1	693	1,608	12,674	94,545
20	Theni	3,083	14	165	877	19,563	67,559
21	Dindigul	2,787	1,748	64	3,323	34,677	89,232
22	Ramanathapuram	505	0	22	102	8,933	67,688
23	Virudhunagar	4,700	0	127	999	14,572	62,125
24	Sivagangai	121	0	19	68	8,104	76,311
25	Thirunelveli	4,464	8	192	2,053	19,668	1,21,420
26	Thoothukudi	602	0	66	705	7,582	35,819
27	The Nilgiris	0	0	0	486	486	1,055
28	Kanniyakumari	0	1	0	678	7,125	42,708
	STATE	58,506	5,954	21,975	56,870	6,62,418	34,12,353

TABLE - III -C

IRRIGATED AREA UNDER HIGH YIELDING / LOCAL VARIETIES OF CROPS DURING 2001-02

(Area in Hectares)

SL NO	DISTRICT	PADDY			
		Kar / Kuruvai / Sornavari		Samba / Thaladi / Pishanam	
		High Yielding Variety	Local Variety	High Yielding Variety	Local Variety
(1)	(2)	(3)	(4)	(5)	(6)
1	Kancheepuram	12,251	0	74,839	160
2	Thiruvallur	18,737	30	45,628	1,283
3	Cuddallore	17,722	0	83,965	0
4	Villupuram	23,131	0	1,08,964	0
5	Vellore	7,771	0	26,362	0
6	Thiruvannamalai	11,876	0	65,013	0
7	Salem	7,408	0	25,680	0
8	Namakkal	2,284	0	12,872	0
9	Dharmapuri	10,985	783	30,301	1,147
10	Coimbatore	1,612	0	6,772	0
11	Erode	11,899	0	37,248	0
12	Thiruchirapalli	9,283	0	58,057	0
13	Karur	120	0	14,504	0
14	Perambalur	1,562	0	31,581	0
15	Pudukkottai	820	0	75,806	0
16	Thanjavur	41,213	0	1,42,204	0
17	Thiruvarur	35,837	0	1,36,622	0
18	Nagapatinam	34,208	0	1,17,698	0
19	Madurai	13,742	0	42,147	0
20	Theni	5,184	0	11,882	0
21	Dindigul	830	0	13,118	96
22	Ramanathapuram	0	0	47,999	6,006
23	Virudhunagar	0	0	27,923	0
24	Sivagangai	0	0	59,585	0
25	Thirunelveli	22,770	0	47,616	0
26	Thoothukudi	1,379	0	5,731	0
27	The Nilgiris	94	25	0	0
28	Kanniyakumari	13,648	296	14,034	251
STATE		3,06,366	1,134	13,64,151	8,943

TABLE - III -C

IRRIGATED AREA UNDER HIGH YIELDING / LOCAL VARIETIES OF CROPS DURING 2001-02

(Area in Hectares)

SL NO	DISTRICT	PADDY			
		Navarai/Kodai		Total	
		High Yielding Variety	Local Variety	High Yielding Variety	Local Variety
(1)	(2)	(7)	(8)	(9)	(10)
1	Kancheepuram	45,265	0	1,32,355	160
2	Thiruvallur	16,727	150	81,092	1,463
3	Cuddallore	6,379	0	1,08,066	0
4	Villupuram	18,918	0	1,51,013	0
5	Vellore	25,980	0	60,113	0
6	Thiruvannamalai	45,799	0	1,22,688	0
7	Salem	12,251	0	45,339	0
8	Namakkal	6,205	0	21,361	0
9	Dharmapuri	11,006	102	52,292	2,032
10	Coimbatore	2,164	0	10,548	0
11	Erode	1,201	0	50,348	0
12	Thiruchirapalli	4,223	0	71,563	0
13	Karur	915	0	15,539	0
14	Perambalur	9,710	0	42,853	0
15	Pudukkottai	763	0	77,389	0
16	Thanjavur	8,744	0	1,92,161	0
17	Thiruvarur	2,263	0	1,74,722	0
18	Nagapatinam	875	0	1,52,781	0
19	Madurai	12,242	0	68,131	0
20	Theni	356	0	17,422	0
21	Dindigul	2,062	0	16,010	96
22	Ramanathapuram	0	0	47,999	6,006
23	Virudhunagar	1,419	0	29,342	0
24	Sivagangai	96	0	59,681	0
25	Thirunelveli	1,597	0	71,983	0
26	Thoothukudi	3,091	0	10,201	0
27	The Nilgiris	0	0	94	25
28	Kanniyakumari	0	0	27,682	547
STATE		2,40,251	252	19,10,768	10,329

TABLE - III -C

IRRIGATED AREA UNDER HIGH YIELDING / LOCAL VARIETIES OF CROPS DURING 2001-02

(Area in Hectares)

SL NO	DISTRICT	JOWAR (CHOLAM)					
		KHARIF		RABI		TOTAL	
		High Yielding Variety	Local Variety	High Yielding Variety	Local Variety	High Yielding Variety	Local Variety
(1)	(2)	(11)	(12)	(13)	(14)	(15)	(16)
1	Kancheepuram	0	0	1	0	1	0
2	Thiruvallur	74	0	0	0	74	0
3	Cuddallore	1	0	0	0	1	0
4	Villupuram	6	0	94	9	100	9
5	Vellore	0	0	0	0	0	0
6	Thiruvannamalai	0	0	266	0	266	0
7	Salem	4,410	702	2,553	0	6,963	702
8	Namakkal	4,386	0	2,660	0	7,046	0
9	Dharmapuri	0	0	121	0	121	0
10	Coimbatore	4,880	132	972	0	5,852	132
11	Erode	1,656	0	212	0	1,868	0
12	Thiruchirapalli	523	0	456	0	979	0
13	Karur	633	0	486	0	1,119	0
14	Perambalur	5	0	3	0	8	0
15	Pudukkottai	51	0	0	0	51	0
16	Thanjavur	0	0	0	0	0	0
17	Thiruvarur	0	0	0	0	0	0
18	Nagapatinam	0	0	0	0	0	0
19	Madurai	42	0	218	0	260	0
20	Theni	1,173	0	514	0	1,687	0
21	Dindigul	708	0	2,071	147	2,779	147
22	Ramanathapuram	0	15	0	17	0	32
23	Virudhunagar	176	1	50	0	226	1
24	Sivagangai	29	0	1	0	30	0
25	Thirunelveli	1,311	2	55	8	1,366	10
26	Thoothukudi	32	0	12	0	44	0
27	The Nilgiris	0	0	0	0	0	0
28	Kanniyakumari	0	0	0	0	0	0
	STATE	**20,096**	**852**	**10,745**	**181**	**30,841**	**1,033**

TABLE - III -C

IRRIGATED AREA UNDER HIGH YIELDING / LOCAL VARIETIES OF CROPS DURING 2001-02

(Area in Hectares)

SL NO	DISTRICT	BAJRA (CUMBU)					
		KHARIF		RABI		TOTAL	
		High Yielding Variety	Local Variety	High Yielding Variety	Local Variety	High Yielding Variety	Local Variety
(1)	(2)	(17)	(18)	(19)	(20)	(21)	(22)
1	Kancheepuram	18	0	29	0	47	0
2	Thiruvallur	655	0	22	0	677	0
3	Cuddallore	454	0	73	0	527	0
4	Villupuram	1,250	535	250	53	1,500	588
5	Vellore	604	0	75	0	679	0
6	Thiruvannamalai	737	0	1,794	0	2,531	0
7	Salem	731	70	925	20	1,656	90
8	Namakkal	82	0	0	0	82	0
9	Dharmapuri	2,136	0	592	0	2,728	0
10	Coimbatore	78	0	70	0	148	0
11	Erode	94	0	4	0	98	0
12	Thiruchirapalli	152	0	4	0	156	0
13	Karur	141	0	8	0	149	0
14	Perambalur	136	0	3	0	139	0
15	Pudukkottai	4	0	0	0	4	0
16	Thanjavur	9	0	0	0	9	0
17	Thiruvarur	0	0	0	0	0	0
18	Nagapatinam	0	0	0	0	0	0
19	Madurai	42	0	122	0	164	0
20	Theni	652	0	191	0	843	0
21	Dindigul	514	0	288	0	802	0
22	Ramanathapuram	0	1	0	0	0	1
23	Virudhunagar	317	0	425	0	742	0
24	Sivagangai	18	0	0	0	18	0
25	Thirunelveli	254	0	37	0	291	0
26	Thoothukudi	74	0	25	0	99	0
27	The Nilgiris	0	0	0	0	0	0
28	Kanniyakumari	0	0	0	0	0	0
STATE		9,152	606	4,937	73	14,089	679

TABLE - III -C

IRRIGATED AREA UNDER HIGH YIELDING / LOCAL VARIETIES OF CROPS DURING 2001-02

(Area in Hectares)

SL NO	DISTRICT	RAGI		
		High Yielding Variety	Local Variety	Total
(1)	(2)	(23)	(24)	(25)
1	Kancheepuram	621	0	621
2	Thiruvallur	487	0	487
3	Cuddallore	187	1	188
4	Villupuram	914	174	1,088
5	Vellore	8,536	0	8,536
6	Thiruvannamalai	4,585	0	4,585
7	Salem	4,634	108	4,742
8	Namakkal	219	0	219
9	Dharmapuri	8,749	0	8,749
10	Coimbatore	38	1	39
11	Erode	365	0	365
12	Thiruchirapalli	25	0	25
13	Karur	14	0	14
14	Perambalur	24	10	34
15	Pudukkottai	151	0	151
16	Thanjavur	3	0	3
17	Thiruvarur	1	0	1
18	Nagapatinam	0	0	0
19	Madurai	56	0	56
20	Theni	134	0	134
21	Dindigul	88	0	88
22	Ramanathapuram	115	63	178
23	Virudhunagar	486	0	486
24	Sivagangai	61	0	61
25	Thirunelveli	545	38	583
26	Thoothukudi	263	0	263
27	The Nilgiris	0	0	0
28	Kanniyakumari	0	0	0
	STATE	**31,301**	**395**	**31,696**

TABLE - IV - A

DISTRICT WISE AREA UNDER FOOD CROPS IN 2001-02

(Area in Hectares)

SL NO	DISTRICT	CEREALS			
		PADDY			
		Kar / Kuruvai / Sornavari (Apr-July)	Samba / Thaladi / Pishanam (Aug-Nov)	Navarai / Kodai (Dec-March)	TOTAL
(1)	(2)	(3)	(4)	(5)	(6)
1	Kancheepuram	12,251	77,644	45,265	1,35,160
2	Thiruvallur	20,236	56,041	18,145	94,422
3	Cuddallore	17,722	84,274	6,379	1,08,375
4	Villupuram	23,158	113,097	19,300	1,55,555
5	Vellore	7,771	26,362	25,980	60,113
6	Thiruvannamalai	11,876	65,013	45,799	1,22,688
7	Salem	7,433	26,400	12,400	46,233
8	Namakkal	2,284	12,872	6,205	21,361
9	Dharmapuri	11,768	31,458	11,108	54,334
10	Coimbatore	1,612	6,772	2,164	10,548
11	Erode	11,899	37,374	1,201	50,474
12	Tiruchirapalli	9,283	58,709	4,325	72,317
13	Karur	120	14,504	915	15,539
14	Perambalur	1,562	37,462	9,710	48,734
15	Pudukkottai	832	81,905	763	83,500
16	Thanjavur	41,213	1,42,204	8,744	1,92,161
17	Thiruvarur	35,837	1,36,622	2,263	1,74,722
18	Nagapatinam	34,208	1,33,182	875	1,68,265
19	Madurai	13,742	42,147	12,242	68,131
20	Theni	5,184	11,882	356	17,422
21	Dindigul	830	13,214	2,062	16,106
22	Ramanathapuram	0	1,24,517	0	1,24,517
23	Virudhunagar	0	27,969	1,419	29,388
24	Sivagangai	0	77,150	96	77,246
25	Thirunelveli	22,770	47,616	1,597	71,983
26	Thoothukudi	1,379	5,731	3,091	10,201
27	The Nilgiris	2,154	0	0	2,154
28	Kanriyakumari	13,944	14,285	0	28,229
	STATE	3,11,068	15,06,406	2,42,404	20,59,878

TABLE - IV - A

DISTRICT WISE AREA UNDER FOOD CROPS IN 2001-02

(Area in Hectares)

SL NO	DISTRICT	CEREALS					
		JOWAR (CHOLAM)			BAJRA (CUMBU)		
		Kharif	Rabi	Total	Kharif	Rabi	Total
(1)	(2)	(7)	(8)	(9)	(10)	(11)	(12)
1	Kancheepuram	0	1	1	18	29	47
2	Thiruvallur	78	0	78	1,197	123	1,320
3	Cuddallore	1,993	0	1,993	3,886	197	4,083
4	Villupuram	1,536	103	1,639	41,754	357	42,111
5	Vellore	10,488	0	10,488	3,325	107	3,432
6	Thiruvannamalai	2,661	266	2,927	12,344	1,794	14,138
7	Salem	10,020	9,772	19,792	1,185	2,079	3,264
8	Namakkal	4,600	5,420	10,020	350	0	350
9	Dharmapuri	14,787	242	15,029	2,639	746	3,385
10	Coimbatore	72,813	2,939	75,752	163	73	236
11	Erode	11,928	212	12,140	663	14	677
12	Tiruchirapalli	32,588	1,084	33,672	3,630	147	3,777
13	Karur	27,596	495	28,091	7,272	8	7,280
14	Perambalur	25,917	3	25,920	2,869	35	2,904
15	Pudukkottai	326	0	326	30	0	30
16	Thanjavur	0	0	0	9	0	9
17	Thiruvarur	0	0	0	0	0	0
18	Nagapatinam	0	0	0	3	0	3
19	Madurai	10,656	330	10,986	1,907	124	2,031
20	Theni	8,898	840	9,738	2,511	1,588	4,099
21	Dindigul	37,467	4,685	42,152	4,242	801	5,043
22	Ramanathapuram	833	839	1,672	332	255	587
23	Virudhunagar	6,156	851	7,007	4,039	2,381	6,420
24	Sivagangai	157	1	158	26	0	26
25	Thirunelveli	1,661	184	1,845	254	1,437	1,691
26	Thoothukudi	2,388	3,418	5,806	4,849	13,301	18,150
27	The Nilgiris	1	0	1	0	0	0
28	Kanniyakumari	0	0	0	0	0	0
	STATE	2,85,548	31,685	3,17,233	99,497	25,596	1,25,093

TABLE - IV - A

DISTRICT WISE AREA UNDER FOOD CROPS IN 2001-02

(Area in Hectares)

SL NO	DISTRICT	CEREALS						
		RAGI			MAIZE	KORRA		
		Kharif	Rabi	Total		Kharif	Rabi	Total
(1)	(2)	(13)	(14)	(15)	(16)	(17)	(18)	(19)
1	Kancheepuram	263	581	844	0	0	0	0
2	Thiruvallur	533	19	552	4	0	0	0
3	Cuddallore	126	120	246	3	8	0	8
4	Villupuram	1,594	414	2,008	54	350	0	350
5	Vellore	2,382	7,904	10,286	839	46	0	46
6	Thiruvannamalai	1,829	4,248	6,077	290	152	0	152
7	Salem	9,111	5,505	14,616	5,732	412	21	433
8	Namakkal	826	211	1,037	396	217	0	217
9	Dharmapuri	64,527	9,925	74,452	911	35	0	35
10	Coimbatore	213	20	233	16,088	4	0	4
11	Erode	10,410	73	10,483	4,203	5	0	5
12	Tiruchirapalli	73	67	140	68	2	2	4
13	Karur	14	0	14	3	0	0	0
14	Perambalur	77	0	77	2,675	0	0	0
15	Pudukkottai	275	3	278	180	0	0	0
16	Thanjavur	3	0	3	190	18	0	18
17	Thiruvarur	1	0	1	4	0	0	0
18	Nagapatinam	0	0	0	2	0	0	0
19	Madurai	132	2	134	246	30	0	30
20	Theni	158	16	174	5,341	9	0	9
21	Dindigul	259	27	286	20,958	25	0	25
22	Ramanathapuram	664	359	1,023	21	0	0	0
23	Virudhunagar	619	47	666	6,905	8	12	20
24	Sivagangai	218	0	218	1	0	0	0
25	Thirunelveli	395	231	626	4,526	1	8	9
26	Thoothukudi	101	344	445	3,316	10	22	32
27	The Nilgiris	39	0	39	0	14	0	14
28	Kanniyakumari	0	0	0	0	0	0	0
	STATE	94,842	30,116	1,24,958	72,956	1,346	65	1,411

TABLE - IV - A

DISTRICT WISE AREA UNDER FOOD CROPS IN 2001-02

(Area in Hectares)

SL NO	DISTRICT	CEREALS					
		VARAGU			SAMAI		
		Kharif	Rabi	Total	Kharif	Rabi	Total
(1)	(2)	(20)	(21)	(22)	(23)	(24)	(25)
1	Kancheepuram	0	0	0	0	0	0
2	Thiruvallur	0	0	0	0	0	0
3	Cuddallore	2,561	0	2,561	0	0	0
4	Villupuram	3,377	0	3,377	815	0	815
5	Vellore	41	0	41	3,574	7	3,581
6	Thiruvannamalai	233	0	233	4,842	0	4,842
7	Salem	474	20	494	1,324	107	1,431
8	Namakkal	205	0	205	436	0	436
9	Dharmapuri	73	0	73	35,727	0	35,727
10	Coimbatore	0	0	0	24	0	24
11	Erode	0	0	0	52	0	52
12	Tiruchirapalli	496	0	496	373	0	373
13	Karur	0	0	0	0	0	0
14	Perambalur	3,172	0	3,172	0	0	0
15	Pudukkottai	209	0	209	4	0	4
16	Thanjavur	0	0	0	0	0	0
17	Thiruvarur	0	0	0	0	0	0
18	Nagapatinam	0	0	0	0	0	0
19	Madurai	278	0	278	92	0	92
20	Theni	0	0	0	207	0	207
21	Dindigul	168	0	168	462	0	462
22	Ramanathapuram	0	0	0	0	0	0
23	Virudhunagar	112	0	112	9	0	9
24	Sivagangai	9	0	9	0	0	0
25	Thirunelveli	0	1	1	0	1	1
26	Thoothukudi	5	1	6	0	2	2
27	The Nilgiris	0	0	0	18	0	18
28	Kanniyakumari	0	0	0	0	0	0
STATE		**11,413**	**22**	**11,435**	**47,959**	**117**	**48,076**

TABLE - IV - A

DISTRICT WISE AREA UNDER FOOD CROPS IN 2001-02

(Area in Hectares)

SL NO	DISTRICT	CEREALS			
		KUDHIRAI VALLI	PANI VARAGU	OTHER CEREALS	TOTAL CEREALS
(1)	(2)	(26)	(27)	(28)	(29)
1	Kancheepuram	0	0	0	1,36,052
2	Thiruvallur	0	0	0	96,376
3	Cuddallore	0	0	0	1,17,269
4	Villupuram	0	0	0	2,05,909
5	Vellore	0	0	0	88,826
6	Thiruvannamalai	0	0	0	1,51,347
7	Salem	0	486	18	92,499
8	Namakkal	0	209	0	34,231
9	Dharmapuri	0	0	0	1,83,946
10	Coimbatore	0	0	28	1,02,913
11	Erode	0	0	0	78,034
12	Tiruchirapalli	0	0	0	1,10,847
13	Karur	0	0	0	50,927
14	Perambalur	0	0	0	83,482
15	Pudukkottai	0	0	0	84,527
16	Thanjavur	0	0	0	1,92,381
17	Thiruvarur	0	0	0	1,74,727
18	Nagapatinam	0	0	0	1,68,270
19	Madurai	2,026	0	0	83,954
20	Theni	13	0	0	37,003
21	Dindigul	53	0	5	85,258
22	Ramanathapuram	388	0	0	1,28,208
23	Virudhunagar	963	0	0	51,490
24	Sivagangai	38	0	0	77,696
25	Thirunelveli	434	0	0	81,116
26	Thoothukudi	467	0	0	38,425
27	The Nilgiris	0	0	1	2,227
28	Kanniyakumari	0	0	0	28,229
	STATE	4,382	695	52	27,66,169

TABLE - IV - A

DISTRICT WISE AREA UNDER FOOD CROPS IN 2001-02

(Area in Hectares)

SL NO	DISTRICT	PULSES				
		BENGAL GRAM	RED GRAM	GREEN GRAM		
				Kharif	Rabi	Total
(1)	(2)	(30)	(31)	(32)	(33)	(34)
1	Kancheepuram	0	6	87	264	351
2	Thiruvallur	0	747	885	6,082	6,967
3	Cuddallore	0	367	3,242	381	3,623
4	Villupuram	0	478	147	10	157
5	Vellore	2	15,456	3,213	790	4,003
6	Thiruvannamalai	49	4,373	2,218	1,152	3,370
7	Salem	438	5,110	9,611	2,203	11,814
8	Namakkal	563	5,917	8,729	820	9,549
9	Dharmapuri	349	12,743	3,584	22	3,606
10	Coimbatore	4,810	563	4,213	207	4,420
11	Erode	41	1,539	4,119	209	4,328
12	Tiruchirapalli	42	1,942	312	382	694
13	Karur	0	2,763	47	1	48
14	Perambalur	69	2,218	304	26	330
15	Pudukkottai	0	1,390	23	14	37
16	Thanjavur	0	68	0	6,176	6,176
17	Thiruvarur	0	43	0	22,903	22,903
18	Nagapatinam	0	0	0	18,497	18,497
19	Madurai	33	1,855	5,088	143	5,231
20	Theni	0	2,949	142	34	176
21	Dindigul	340	1,618	2,352	597	2,949
22	Ramanathapuram	0	0	31	57	88
23	Virudhunagar	176	1,016	4,763	2,402	7,165
24	Sivagangai	0	302	92	0	92
25	Thirunelveli	0	72	476	3,710	4,186
26	Thoothukudi	98	78	1,024	7,204	8,228
27	The Nilgiris	0	0	0	0	0
28	Kanniyakumari	0	0	7	0	7
STATE		**7,010**	**63,613**	**54,709**	**74,286**	**1,28,995**

TABLE - IV - A

DISTRICT WISE AREA UNDER FOOD CROPS IN 2001-02
(Area in Hectares)

SL NO	DISTRICT	PULSES					
		BLACK GRAM			HORSE GRAM		
		Kharif	Rabi	Total	Kharif	Rabi	Total
(1)	(2)	(35)	(36)	(37)	(38)	(39)	(40)
1	Kancheepuram	273	1,246	1,519	31	0	31
2	Thiruvallur	1,696	925	2,621	48	61	109
3	Cuddallore	1,543	35,216	36,759	74	0	74
4	Villupuram	7,042	4,470	11,512	526	172	698
5	Vellore	5,368	1,838	7,206	1,552	3,545	5,097
6	Thiruvannamalai	5,712	3,308	9,020	0	2,318	2,318
7	Salem	13,406	8,082	21,488	520	8,750	9,270
8	Namakkal	5,379	3,619	8,998	1,787	1,752	3,539
9	Dharmapuri	6,922	88	7,010	10,038	49,905	59,943
10	Coimbatore	1,737	102	1,839	4,484	971	5,455
11	Erode	1,873	377	2,250	7,156	111	7,267
12	Tiruchirapalli	512	3,683	4,195	278	555	833
13	Karur	287	7	294	934	2	936
14	Perambalur	483	273	756	10	2	12
15	Pudukkottai	1,713	427	2,140	210	0	210
16	Thanjavur	750	13,414	14,164	0	0	0
17	Thiruvarur	122	44,620	44,742	0	0	0
18	Nagapatinam	0	50,669	50,669	0	0	0
19	Madurai	1,411	58	1,469	71	6	77
20	Theni	273	16	289	446	33	479
21	Dindigul	3,301	811	4,112	2,554	618	3,172
22	Ramanathapuram	1,083	776	1,859	5	7	12
23	Virudhunagar	4,956	703	5,659	27	6	33
24	Sivagangai	272	11	283	96	5	101
25	Thirunelveli	2,972	7,139	10,111	144	137	281
26	Thoothukudi	1,966	9,594	11,560	6	9	15
27	The Nilgiris	0	0	0	1	0	1
28	Kanniyakumari	314	3,285	3,599	0	17	17
STATE		71,366	1,94,757	2,66,123	30,998	68,982	99,980

TABLE - IV - A

DISTRICT WISE AREA UNDER FOOD CROPS IN 2001-02

(Area in Hectares)

SL NO	DISTRICT	PULSES					
		MOCHAI			COW PEA		
		Kharif	Rabi	Total	Kharif	Rabi	Total
(1)	(2)	(41)	(42)	(43)	(44)	(45)	(46)
1	Kancheepuram	0	0	0	97	551	648
2	Thiruvallur	52	0	52	261	23	284
3	Cuddallore	4	0	4	225	15	240
4	Villupuram	0	0	0	2,570	133	2,703
5	Vellore	1,911	3	1,914	3,658	570	4,228
6	Thiruvannamalai	250	21	271	3,039	816	3,855
7	Salem	4,742	2,987	7,729	6,913	6,200	13,113
8	Namakkal	384	0	384	3,812	277	4,089
9	Dharmapuri	12,530	0	12,530	9,181	109	9,290
10	Coimbatore	1,506	10	1,516	7,073	714	7,787
11	Erode	6	0	6	3,205	64	3,269
12	Tiruchirapalli	466	0	466	296	35	331
13	Karur	0	0	0	246	5	251
14	Perambalur	49	0	49	8	0	8
15	Pudukkottai	2	0	2	952	1	953
16	Thanjavur	7	0	7	23	0	23
17	Thiruvarur	0	21	21	0	0	0
18	Nagapatinam	0	0	0	0	0	0
19	Madurai	686	25	711	1,520	268	1,788
20	Theni	1,182	6	1,188	2,559	119	2,678
21	Dindigul	3,379	1,378	4,757	8,405	921	9,326
22	Ramanathapuram	0	0	0	214	109	323
23	Virudhunagar	596	76	672	929	235	1,164
24	Sivagangai	14	0	14	668	2	670
25	Thirunelveli	16	0	16	591	979	1,570
26	Thoothukudi	0	24	24	135	965	1,100
27	The Nilgiris	0	0	0	0	0	0
28	Kanniyakumari	0	0	0	315	13	328
	STATE	**27,782**	**4,551**	**32,333**	**56,895**	**13,124**	**70,019**

TABLE - IV - A

DISTRICT WISE AREA UNDER FOOD CROPS IN 2001-02

(Area in Hectares)

SL NO	DISTRICT	PULSES					TOTAL FOOD GRAINS
		OTHER KHARIF PULSES	OTHER RABI PULSES	TOTAL KHARIF PULSES	TOTAL RABI PULSES	TOTAL PULSES (Incl Col.No 30 & 31)	
(1)	(2)	(47)	(48)	(49)	(50)	(51)	(52)
1	Kancheepuram	0	0	488	2,061	2.555	1,38,607
2	Thiruvallur	0	0	2,942	7,091	10,780	1,07,156
3	Cuddallore	12	0	5,100	35,612	41,079	1,58,348
4	Villupuram	42	6	10,327	4,791	15,596	2,21,505
5	Vellore	0	0	15,702	6,746	37,906	1,26,732
6	Thiruvannamalai	16	0	11,235	7,615	23,272	1,74,619
7	Salem	3,245	557	38,437	28,779	72,764	1,65,263
8	Namakkal	237	142	20,328	6,610	33,418	67,649
9	Dharmapuri	774	35	43,029	50,159	1,06,280	2,90,226
10	Coimbatore	3,683	135	22,696	2,139	30,208	1,33,121
11	Erode	7,368	4	23,727	765	26,072	1,04,106
12	Tiruchirapalli	110	0	1,974	4,655	8,613	1,19,460
13	Karur	268	0	1,782	15	4,560	55,487
14	Perambalur	0	0	854	301	3,442	86,924
15	Pudukkottai	0	0	2,900	442	4,732	89,259
16	Thanjavur	0	0	780	19,590	20,438	2,12,819
17	Thiruvarur	0	0	122	67,544	67,709	2,42,436
18	Nagapatinam	0	0	0	69,166	69,166	2,37,436
19	Madurai	7	0	8,783	500	11,171	95,125
20	Theni	0	0	4,602	208	7,759	44,762
21	Dindigul	319	268	20,310	4,593	26,861	1,12,119
22	Ramanathapuram	0	93	1,333	1,042	2,375	1,30,583
23	Virudhunagar	5	0	11,276	3,422	15,890	67,380
24	Sivagangai	0	0	1,142	18	1,462	79,158
25	Thirunelveli	0	1	4,199	11,966	16,237	97,353
26	Thoothukudi	0	2	3,131	17,798	21,105	59,530
27	The Nilgiris	1	0	2	0	2	2,229
28	Kanniyakumari	0	0	636	3,315	3,951	32,180
	STATE	16,087	1,243	2,57,837	3,56,943	6,85,403	34,51,572

TABLE - IV - A

DISTRICT WISE AREA UNDER FOOD CROPS IN 2001-02

(Area in Hectares)

SL NO	DISTRICT	SPICES AND CONDIMENTS							
		ARECANUT	CARDAMOM	CHILLIES	GARLIC	GINGER	PEPPER	NUTMEG	CLOVES & CINNAMON
(1)	(2)	(53)	(54)	(55)	(56)	(57)	(58)	(59)	(60)
1	Kancheepuram	0	0	215	0	0	0	0	0
2	Thiruvallur	0	0	611	0	0	0	0	0
3	Cuddallore	0	0	128	0	0	0	0	0
4	Villupuram	0	0	341	0	0	0	0	0
5	Vellore	0	0	412	0	0	0	0	0
6	Thiruvannamalai	0	0	517	0	0	0	0	0
7	Salem	1,688	0	1,082	0	8	604	0	40
8	Namakkal	150	0	530	0	7	364	0	49
9	Dharmapuri	231	0	1,066	0	1	2	0	0
10	Coimbatore	1,475	811	2,048	0	0	130	9	1
11	Erode	80	1	995	35	0	2	5	0
12	Tiruchirapalli	5	0	2,364	0	0	0	0	2
13	Karur	0	0	1,245	0	0	0	0	0
14	Perambalur	9	0	3,492	0	0	0	0	0
15	Pudukkottai	0	0	181	0	0	0	0	0
16	Thanjavur	8	0	87	0	3	2	0	0
17	Thiruvarur	3	0	22	0	0	0	0	0
18	Nagapatinam	4	0	23	0	0	0	0	0
19	Madurai	0	0	388	0	0	0	0	0
20	Theni	20	1,329	223	0	0	14	0	18
21	Dindigul	27	226	1,575	389	2	727	0	4
22	Ramanathapuram	0	0	18,559	0	0	0	0	0
23	Virudhunagar	0	332	5,238	0	0	0	0	2
24	Sivagangai	2	0	3,224	0	0	0	0	0
25	Thirunelveli	121	1,342	2,961	0	34	20	3	122
26	Thoothukudi	0	0	25,295	0	0	0	0	0
27	The Nilgiris	190	1,042	37	91	411	2,134	19	21
28	Kanniyakumari	760	124	0	0	13	115	6	518
	STATE	**4,773**	**5,207**	**72,859**	**515**	**479**	**4,114**	**42**	**777**

TABLE - IV - A

DISTRICT WISE AREA UNDER FOOD CROPS IN 2001-02

(Area in Hectares)

SL NO	DISTRICT	SPICES AND CONDIMENTS								
		FENNEL	FENU GREEK SEED	CURRY LEAVES	MINT	CORIANDER	TURMERIC	TAMARIND	OTHERS	TOTAL SPICES AND CONDIMENTS
(1)	(2)	(61)	(62)	(63)	(64)	(65)	(66)	(67)	(68)	(69)
1	Kancheepuram	0	0	4	0	1	5	57	0	282
2	Thiruvallur	0	0	0	0	2	23	85	0	721
3	Cuddallore	0	0	1	0	5.206	34	196	0	5.565
4	Villupuram	0	0	33	0	94	1.361	167	0	1.996
5	Vellore	0	0	8	55	10	625	492	0	1,602
6	Thiruvannamalai	0	0	7	0	14	234	127	0	899
7	Salem	0	0	184	15	328	3.443	560	0	7.952
8	Namakkal	0	0	6	1	192	2,249	396	0	3,944
9	Dharmapuri	0	0	119	21	576	2,174	2,507	0	6,697
10	Coimbatore	0	0	1,043	22	748	2.467	961	0	9,715
11	Erode	0	0	15	1	8	10,045	228	0	11,415
12	Tiruchirapalli	0	0	10	0	1,298	275	1,217	0	5.171
13	Karur	0	0	3	3	7	344	102	0	1,704
14	Perambalur	0	0	5	0	6,458	223	622	0	10,809
15	Pudukkottai	0	0	0	0	43	4	343	0	571
16	Thanjavur	0	0	0	1	0	6	202	0	309
17	Thiruvarur	0	0	1	0	0	5	158	0	189
18	Nagapatinam	0	0	2	0	0	5	330	0	364
19	Madurai	0	0	14	1	250	35	1,492	0	2.180
20	Theni	0	0	37	6	12	8	2,590	0	4,257
21	Dindigul	0	0	15	0	124	52	4,523	0	7,664
22	Ramanathapuram	0	0	0	0	1,560	2	203	0	20,324
23	Virudhunagar	0	0	28	0	4,824	1	372	0	10.797
24	Sivagangai	0	0	0	0	2	0	542	0	3.770
25	Thirunelveli	0	0	10	0	63	8	822	0	5,506
26	Thoothukudi	0	0	388	0	8,069	2	342	0	34,096
27	The Nilgiris	0	0	0	0	0	8	0	0	3,953
28	Kanniyakumari	0	0	2	0	0	0	1,717	0	3,255
	STATE	**0**	**0**	**1,935**	**126**	**29,889**	**23,638**	**21,353**	**0**	**1,65,707**

TABLE - IV - A

DISTRICT WISE AREA UNDER FOOD CROPS IN 2001-02

(Area in Hectares)

SL NO	DISTRICT	SUGAR CROPS					
		SUGAR CANE			PALMYRAH	OTHER SUGAR CROPS	TOTAL SUGAR CROPS
		Planted	Ratoon	Total			
(1)	(2)	(70)	(71)	(72)	(73)	(74)	(75)
1	Kancheepuram	3,028	3,137	6,165	34	0	6,199
2	Thiruvallur	2,367	3,839	6,206	92	0	6,298
3	Cuddallore	25,706	13,420	39,126	81	0	39,207
4	Villupuram	22,269	14,617	36,886	175	0	37,061
5	Vellore	13,318	15,364	28,682	94	0	28,776
6	Thiruvannamalai	13,345	10,241	23,586	0	0	23,586
7	Salem	5,043	4,412	9,455	224	0	9,679
8	Namakkal	5,732	5,842	11,574	207	0	11,781
9	Dharmapuri	11,662	11,280	22,942	205	0	23,147
10	Coimbatore	9,881	3,557	13,438	75	0	13,513
11	Erode	22,068	13,807	35,875	54	0	35,929
12	Tiruchirapalli	2,787	2,002	4,789	65	0	4,854
13	Karur	7,229	2,400	9,629	79	0	9,708
14	Perambalur	5,310	7,363	12,673	30	0	12,703
15	Pudukkottai	3,172	2,639	5,811	197	0	6,008
16	Thanjavur	6,290	5,066	11,356	234	0	11,590
17	Thiruvarur	851	887	1,738	123	0	1,861
18	Nagapatinam	1,967	1,694	3,661	628	0	4,289
19	Madurai	3,026	3,017	6,043	211	0	6,254
20	Theni	3,305	7,485	10,790	24	0	10,814
21	Dindigul	2,430	5,007	7,437	133	0	7,570
22	Ramanathapuram	597	0	597	3,985	0	4,582
23	Virudhunagar	2,659	1,166	3,825	339	0	4,164
24	Sivagangai	2,329	2,704	5,033	2	0	5,035
25	Thirunelveli	2,834	902	3,736	1,515	0	5,251
26	Thoothukudi	111	2	113	3,976	0	4,089
27	The Nilgiris	7	0	7	0	0	7
28	Kanniyakumari	0	0	0	1,819	0	1,819
	STATE	1,79,323	1,41,850	3,21,173	14,601	0	3,35,774

TABLE - IV - A

DISTRICT WISE AREA UNDER FOOD CROPS IN 2001-02

(Area in Hectares)

SL NO	DISTRICT	FRUITS								
		BANANA	MANGO	JACK FRUIT	PINE APPLE	GUAVA	GRAPES	PEAR	CHIKKU	PAPAYA
(1)	(2)	(76)	(77)	(78)	(79)	(80)	(81)	(82)	(83)	(84)
1	Kancheepuram	272	2,512	17	0	223	0	0	19	4
2	Thiruvallur	768	7,983	12	0	258	0	0	46	0
3	Cuddallore	3,648	548	509	0	386	0	0	2	0
4	Villupuram	1,302	887	42	0	659	0	0	41	0
5	Vellore	3,838	12,333	17	1	635	36	0	191	1
6	Thiruvannamalai	1,149	572	33	0	49	0	0	13	0
7	Salem	819	2,913	154	0	494	0	0	205	0
8	Namakkal	1,775	1,350	174	326	495	0	0	493	0
9	Dharmapuri	1,417	37,383	40	1	442	151	0	363	78
10	Coimbatore	8,523	5,688	8	0	194	386	0	276	94
11	Erode	5,302	905	10	0	204	4	0	77	3
12	Tiruchirapalli	9,167	2,082	21	0	228	6	0	38	3
13	Karur	5,316	439	2	0	47	3	0	88	0
14	Perambalur	276	670	113	0	66	0	0	2	2
15	Pudukkottai	3,284	539	98	0	86	0	0	5	0
16	Thanjavur	3,369	775	73	0	210	0	0	5	0
17	Thiruvarur	273	221	18	0	8	0	0	0	1
18	Nagapatinam	822	1,058	10	0	13	0	0	0	0
19	Madurai	1,933	5,397	16	0	1,073	4	0	117	1
20	Theni	3,815	7,731	51	0	328	1,426	0	217	6
21	Dindigul	3,463	12,182	282	63	1,695	248	1,287	702	6
22	Ramanathapuram	175	122	0	0	46	0	0	18	0
23	Virudhunagar	960	1,449	30	0	955	2	0	201	10
24	Sivagangai	585	1,072	44	0	250	0	0	99	0
25	Thirunelveli	7,017	3,821	48	0	331	83	0	52	1
26	Thoothukudi	9,672	437	1	0	278	5	0	82	0
27	The Nilgiris	411	31	74	1	33	0	20	0	1
28	Kanniyakumari	5,191	1,735	754	81	47	0	0	4	1
	STATE	**84,542**	**1,10,835**	**2,651**	**473**	**9,719**	**2,354**	**1,307**	**3,356**	**212**

TABLE - IV - A

DISTRICT WISE AREA UNDER FOOD CROPS IN 2001-02

(Area in Hectares)

SL NO	DISTRICT	FRUITS							
		POME GRANATE	BER	APPLE	PLUMS	PEACH	WATER MELON	MUSK MELON	OTHER FRESH FRUITS
(1)	(2)	(85)	(86)	(87)	(88)	(89)	(90)	(91)	(92)
1	Kancheepuram	0	0	0	0	0	1,043	0	0
2	Thiruvallur	10	0	0	0	0	257	179	0
3	Cuddallore	0	0	0	0	0	0	0	0
4	Villupuram	1	0	0	0	0	1,092	0	0
5	Vellore	21	0	0	0	0	6	0	34
6	Thiruvannamalai	1	0	0	0	0	25	0	0
7	Salem	74	1	0	0	0	7	0	86
8	Namakkal	111	0	0	0	0	0	0	0
9	Dharmapuri	55	5	0	0	0	24	0	10
10	Coimbatore	50	0	0	0	0	15	0	1
11	Erode	11	0	0	0	0	15	0	3
12	Tiruchirapalli	10	0	0	0	0	0	0	1
13	Karur	5	0	0	0	0	0	0	0
14	Perambalur	1	0	0	0	0	0	0	0
15	Pudukkottai	2	0	0	0	0	0	0	1
16	Thanjavur	8	7	0	0	0	0	0	1
17	Thiruvarur	1	1	0	0	0	0	0	0
18	Nagapatinam	1	3	0	0	0	0	0	3
19	Madurai	8	0	0	0	0	4	0	32
20	Theni	19	0	0	0	0	1	0	7
21	Dindigul	262	0	2	379	18	0	0	6
22	Ramanathapuram	1	0	0	0	0	0	0	1
23	Virudhunagar	8	14	0	0	0	0	0	3
24	Sivagangai	6	3	0	0	0	10	0	0
25	Thirunelveli	42	0	0	0	0	0	0	1
26	Thoothukudi	28	2	0	0	0	3	0	3
27	The Nilgiris	0	0	1	4	0	0	0	5
28	Kanniyakumari	4	0	0	0	0	0	0	0
	STATE	**740**	**36**	**3**	**383**	**18**	**2,502**	**179**	**198**

TABLE - IV - A

DISTRICT WISE AREA UNDER FOOD CROPS IN 2001-02

(Area in Hectares)

SL NO	DISTRICT	FRUITS						
		CITRUS FRUITS						
		ORANGE	LEMON	LICHI	SANTRA	AMLA	OTHER CITRUS FRUITS	TOTAL CITRUS FRUITS
(1)	(2)	(93)	(94)	(95)	(96)	(97)	(98)	(99)
1	Kancheepuram	0	42	1	20	3	0	66
2	Thiruvallur	5	50	0	8	0	0	63
3	Cuddallore	0	59	0	0	0	0	59
4	Villupuram	0	20	0	2	10	0	32
5	Vellore	17	52	1	3	1	0	74
6	Thiruvannamalai	4	28	2	44	0	0	78
7	Salem	337	61	0	0	0	0	398
8	Namakkal	107	141	0	0	0	0	248
9	Dharmapuri	6	98	0	13	5	0	122
10	Coimbatore	25	63	0	7	89	0	184
11	Erode	98	84	0	0	36	16	234
12	Tiruchirapalli	7	1,030	0	0	8	5	1,050
13	Karur	4	37	0	0	13	0	54
14	Perambalur	3	488	0	1	1	5	498
15	Pudukkottai	0	45	0	0	10	0	55
16	Thanjavur	1	35	9	0	2	0	47
17	Thiruvarur	0	30	0	0	3	13	46
18	Nagapatinam	0	70	0	0	13	19	102
19	Madurai	1	70	0	0	14	0	85
20	Theni	50	205	0	0	12	56	323
21	Dindigul	1,893	2,629	0	0	48	51	4,621
22	Ramanathapuram	0	10	0	0	1	0	11
23	Virudhunagar	7	236	0	0	27	0	270
24	Sivagangai	0	11	0	0	94	0	105
25	Thirunelveli	7	2,677	0	0	355	4	3,043
26	Thoothukudi	1	130	0	0	117	6	254
27	The Nilgiris	78	9	1	0	0	0	88
28	Kanniyakumari	1	50	0	0	4	2	57
	STATE	**2,652**	**8,460**	**14**	**98**	**866**	**177**	**12,267**

TABLE - IV - A

DISTRICT WISE AREA UNDER FOOD CROPS IN 2001-02

(Area in Hectares)

SL NO	DISTRICT	FRUITS			
		TOTAL FRESH FRUITS	DRY FRUITS		TOTAL FRESH AND DRY FRUITS
			CASHEW NUT	TOTAL DRY FRUITS	
(1)	(2)	(100)	(101)	(102)	(103)
1	Kancheepuram	4,156	397	397	4,553
2	Thiruvallur	9,576	187	187	9,763
3	Cuddallore	5,146	27,908	27,908	33,054
4	Villupuram	4,047	4,632	4,632	8,679
5	Vellore	17,188	29	29	17,217
6	Thiruvannamalai	1,920	0	0	1,920
7	Salem	5,151	0	0	5,151
8	Namakkal	4,972	2	2	4,974
9	Dharmapuri	40,091	16	16	40,107
10	Coimbatore	13,419	232	232	13,651
11	Erode	6,768	19	19	6 787
12	Tiruchirapalli	12,606	776	776	13,382
13	Karur	5,954	31	31	5,985
14	Perambalur	1,628	28,368	28,368	29,996
15	Pudukkottai	4,070	11,023	11,023	15,093
16	Thanjavur	4,495	3,013	3,013	7,508
17	Thiruvarur	569	21	21	590
18	Nagapatinam	2,012	509	509	2,521
19	Madurai	8,670	267	267	8,937
20	Theni	13,924	3,029	3,029	16,953
21	Dindigul	25,216	402	402	25,618
22	Ramanathapuram	374	98	98	472
23	Virudhunagar	3,902	41	41	3,943
24	Sivagangai	2,174	4,933	4,933	7,107
25	Thirunelveli	14,439	4,160	4,160	18,599
26	Thoothukudi	10,765	934	934	11,699
27	The Nilgiris	669	0	0	669
28	Kanniyakumari	7,874	1,938	1,938	9,812
	STATE	**2,31,775**	**92,965**	**92,965**	**3,24,740**

TABLE - IV - A

DISTRICT WISE AREA UNDER FOOD CROPS IN 2001-02

(Area in Hectares)

SL NO	DISTRICT	VEGETABLES							
		POTATO			TAPIOCA	SWEET POTATO	YAM	CARROT	BEET ROOT
		Winter	Summer	Total					
(1)	(2)	(104)	(105)	(106)	(107)	(108)	(109)	(110)	(111)
1	Kancheepuram	0	0	0	2	48	0	0	0
2	Thiruvallur	0	0	0	108	13	0	0	0
3	Cuddallore	0	0	0	5,129	76	0	0	0
4	Villupuram	0	0	0	10,771	178	0	0	0
5	Vellore	0	0	0	108	7	205	0	0
6	Thiruvannamalai	0	0	0	272	31	162	0	0
7	Salem	4	0	4	29,566	3	3	10	10
8	Namakkal	0	0	0	22,265	10	0	0	0
9	Dharmapuri	147	163	310	14,705	48	0	96	124
10	Coimbatore	0	0	0	1,468	3	7	0	425
11	Erode	52	0	52	5,873	4	692	1	7
12	Tiruchirapalli	0	0	0	5,715	32	1	0	0
13	Karur	0	0	0	571	162	2	0	0
14	Perambalur	0	0	0	2,292	8	0	0	0
15	Pudukkottai	0	0	0	19	12	2	0	0
16	Thanjavur	0	0	0	65	3	18	0	0
17	Thiruvarur	0	0	0	52	2	3	0	0
18	Nagapatinam	0	0	0	157	15	0	0	0
19	Madurai	0	0	0	86	61	14	0	0
20	Theni	0	0	0	65	4	0	0	238
21	Dindigul	27	2,425	2,452	565	209	0	728	26
22	Ramanathapuram	0	0	0	0	1	0	0	0
23	Virudhunagar	0	0	0	20	47	72	0	0
24	Sivagangai	0	0	0	4	3	0	0	0
25	Thirunelveli	0	0	0	207	62	16	0	0
26	Thoothukudi	0	0	0	14	48	144	0	0
27	The Nilgiris	469	2,274	2,743	89	6	21	1,298	194
28	Kanniyakumari	0	0	0	7,817	0	7	0	0
STATE		699	4,862	5,561	1,08,005	1,096	1,369	2,133	1,024

TABLE - IV - A

DISTRICT WISE AREA UNDER FOOD CROPS IN 2001-02

(Area in Hectares)

SL NO	DISTRICT	VEGETABLES							
		TURNIP	ONION	BRINJAL	LADY'S FINGER	LAB LAB	CABBAGE	TOMATO	PUMPKIN
(1)	(2)	(112)	(113)	(114)	(115)	(116)	(117)	(118)	(119)
1	Kancheepuram	0	0	267	180	0	0	2	63
2	Thiruvallur	0	0	283	141	10	0	47	15
3	Cuddallore	0	75	289	107	17	0	8	23
4	Villupuram	0	145	216	127	0	0	26	44
5	Vellore	1	59	529	394	37	27	678	39
6	Thiruvannamalai	0	72	705	402	206	0	609	230
7	Salem	6	1,499	1,324	1,019	50	1	4,136	146
8	Namakkal	0	3,332	522	819	0	0	1,484	15
9	Dharmapuri	0	739	893	438	87	1,009	5,260	124
10	Coimbatore	0	3,192	887	632	225	1	5,753	0
11	Erode	0	2,071	511	139	147	43	680	83
12	Tiruchirapalli	0	2,736	240	105	52	0	379	15
13	Karur	0	239	121	30	0	0	167	27
14	Perambalur	0	4,469	187	27	63	0	157	23
15	Pudukkottai	0	5	93	29	1	0	9	5
16	Thanjavur	0	11	262	54	4	0	5	3
17	Thiruvarur	0	0	11	8	4	0	0	3
18	Nagapatinam	0	30	27	22	16	0	3	4
19	Madurai	0	894	410	183	17	0	307	11
20	Theni	0	276	500	96	17	162	2,785	27
21	Dindigul	1	3,617	693	488	1,086	13	3,006	14
22	Ramanathapuram	0	3	28	16	1	0	11	0
23	Virudhunagar	0	1,516	262	140	8	0	348	5
24	Sivagangai	0	3	36	9	0	0	25	0
25	Thirunelveli	0	1,710	428	368	11	0	617	16
26	Thoothukudi	0	1,950	220	210	28	0	550	9
27	The Nilgiris	53	1	2	0	6	659	14	1
28	Kanniyakumari	0	0	52	26	0	0	5	9
	STATE	61	28,644	9,998	6,209	2,093	1,915	27,071	954

TABLE - IV - A

DISTRICT WISE AREA UNDER FOOD CROPS IN 2001-02

(Area in Hectares)

SL NO	DISTRICT	VEGETABLES							
		SNAKE GOURD	RIBBED GOURD	BOTTLE GOURD	BITTER GOURD	ASH GOURD	CUCUMBER	BEANS	KARAMANI
(1)	(2)	(120)	(121)	(122)	(123)	(124)	(125)	(126)	(127)
1	Kancheepuram	92	18	8	24	2	64	0	2
2	Thiruvallur	0	7	0	33	11	19	4	98
3	Cuddallore	184	0	0	49	2	15	0	0
4	Villupuram	41	7	0	31	50	21	0	1
5	Vellore	2	3	1	14	2	0	92	0
6	Thiruvannamalai	2	1	0	9	0	0	232	0
7	Salem	117	150	72	117	36	35	2	0
8	Namakkal	3	70	5	53	0	20	157	0
9	Dharmapuri	19	5	8	21	20	122	813	1
10	Coimbatore	114	61	8	179	159	67	2	296
11	Erode	7	6	0	16	13	3	108	10
12	Tiruchirapalli	15	2	3	9	4	9	1	0
13	Karur	3	1	0	2	1	11	0	0
14	Perambalur	5	0	0	36	303	0	0	0
15	Pudukkottai	4	0	0	3	0	0	0	0
16	Thanjavur	9	2	0	14	44	17	0	0
17	Thiruvarur	5	2	4	5	0	7	0	0
18	Nagapatinam	7	4	3	9	6	4	0	0
19	Madurai	3	1	1	20	0	9	0	0
20	Theni	7	0	0	11	0	4	348	0
21	Dindigul	78	0	5	130	0	109	973	0
22	Ramanathapuram	8	0	0	0	0	0	0	0
23	Virudhunagar	7	8	6	64	0	26	0	0
24	Sivagangai	1	0	0	0	0	0	0	0
25	Thirunelveli	45	5	0	14	0	37	0	0
26	Thoothukudi	12	5	0	125	0	31	0	0
27	The Nilgiris	0	0	0	20	0	1	416	0
28	Kanniyakumari	17	1	0	10	1	33	0	0
	STATE	807	359	124	1,018	654	664	3,148	408

TABLE - IV - A

DISTRICT WISE AREA UNDER FOOD CROPS IN 2001-02

(Area in Hectares)

SL NO	DISTRICT	VEGETABLES						
		DRUM STICK	CAULI FLOWER	RADDISH	COLACASSIA	KARUNAI	GREENS	OTHER VEGETABLES
(1)	(2)	(128)	(129)	(130)	(131)	(132)	(133)	(134)
1	Kancheepuram	2	0	1	1	0	56	5
2	Thiruvallur	1	0	15	0	0	66	0
3	Cuddallore	43	0	5	0	7	106	18
4	Villupuram	8	0	1	8	261	109	30
5	Vellore	50	0	20	154	47	134	5
6	Thiruvannamalai	2	0	167	37	144	78	4
7	Salem	61	6	14	3	5	649	2
8	Namakkal	12	0	2	0	0	296	0
9	Dharmapuri	30	90	582	0	0	217	73
10	Coimbatore	47	96	11	0	0	118	389
11	Erode	511	7	0	0	0	4	182
12	Tiruchirapalli	37	0	0	0	10	9	7
13	Karur	890	0	0	0	1	3	7
14	Perambalur	74	0	5	0	279	4	2
15	Pudukkottai	13	0	4	0	8	6	0
16	Thanjavur	12	0	68	1	56	21	38
17	Thiruvarur	7	0	2	0	5	33	0
18	Nagapatinam	12	0	3	0	2	25	3
19	Madurai	255	0	0	3	9	16	69
20	Theni	396	22	0	0	0	43	20
21	Dindigul	1,325	224	49	0	2	7	273
22	Ramanathapuram	18	0	0	0	0	8	0
23	Virudhunagar	25	0	0	42	40	36	33
24	Sivagangai	0	0	0	0	2	14	1
25	Thirunelveli	57	0	0	24	3	108	369
26	Thoothukudi	1,204	0	0	10	0	28	452
27	The Nilgiris	0	3	77	2	0	15	184
28	Kanniyakumari	5	0	0	28	0	13	47
	STATE	5,097	448	1,026	313	881	2,222	2,213

TABLE - IV - A

DISTRICT WISE AREA UNDER FOOD CROPS IN 2001-02

(Area in Hectares)

SL NO	DISTRICT	TOTAL VEGETABLES	TOTAL FRUITS	TOTAL FRUITS AND VEGETABLES	TOTAL FOOD CROPS
(1)	(2)	(135)	(136)	(137)	(138)
1	Kancheepuram	837	4,553	5,390	1,50,478
2	Thiruvallur	871	9,763	10,634	1,24,809
3	Cuddallore	6,153	33,054	39,207	2,42,327
4	Villupuram	12,075	8,679	20,754	2,81,316
5	Vellore	2,608	17,217	19,825	1,76,935
6	Thiruvannamalai	3,365	1,920	5,285	2,04,389
7	Salem	39,046	5,151	44,197	2,27,091
8	Namakkal	29,065	4,974	34,039	1,17,413
9	Dharmapuri	25,834	40,107	65,941	3,86,011
10	Coimbatore	14,140	13,651	27,791	1,84,140
11	Erode	11,170	6,787	17,957	1,69,407
12	Tiruchirapalli	9,381	13,382	22,763	1,52,248
13	Karur	2,238	5,985	8,223	75,122
14	Perambalur	7,934	29,996	37,930	1,48,366
15	Pudukkottai	213	15,093	15,306	1,11,144
16	Thanjavur	707	7,508	8,215	2,32,933
17	Thiruvarur	153	590	743	2,45,229
18	Nagapatinam	352	2,521	2,873	2,44,962
19	Madurai	2,369	8,937	11,306	1,14,865
20	Theni	5,021	16,953	21,974	81,807
21	Dindigul	16,073	25,618	41,691	1,69,044
22	Ramanathapuram	94	472	566	1,56,055
23	Virudhunagar	2,705	3,943	6,648	88,989
24	Sivagangai	98	7,107	7,205	95,168
25	Thirunelveli	4,097	18,599	22,696	1,30,806
26	Thoothukudi	5,040	11,699	16,739	1,14,454
27	The Nilgiris	5,805	669	6,474	12,663
28	Kanniyakumari	8,071	9,812	17,883	55,137
	STATE	**2,15,515**	**3,24,740**	**5,40,255**	**44,93,308**

TABLE - IV - B

AREA UNDER NON- FOOD CROPS-2001-02

(Area in Hectares)

SL NO	DISTRICT	FIBRE						
		COTTON						
		MCU-4	MCU-5	MCU-7	KARUNGANNI		VARA LAKSHMI	LAKSHMI
					ORDINARY	K6		
(1)	(2)	(3)	(4)	(5)	(6)	(7)	(8)	(9)
1	Kancheepuram	0	0	0	0	0	108	63
2	Thiruvallur	2	0	0	0	0	0	0
3	Cuddallore	112	3	181	75	0	138	5
4	Villupuram	1,173	520	0	111	0	'80	5
5	Vellore	0	0	0	0	0	0	0
6	Thiruvannamalai	71	0	0	0	0	2,699	0
7	Salem	0	7,570	0	0	0	0	0
8	Namakkal	0	0	2,720	0	0	0	0
9	Dharmapuri	0	2,180	0	80	0	1,555	0
10	Coimbatore	0	2,760	0	0	250	0	0
11	Erode	220	3,798	0	0	0	0	0
12	Tiruchirapalli	0	10	6,689	641	0	450	0
13	Karur	0	490	0	0	0	0	0
14	Perambalur	0	235	1,698	0	0	0	0
15	Pudukkottai	0	4	423	10	0	6	0
16	Thanjavur	0	0	1,241	0	0	0	0
17	Thiruvarur	0	0	2,732	0	0	0	0
18	Nagapatinam	0	0	1,883	0	0	0	0
19	Madurai	3	1,690	0	0	2,161	560	64
20	Theni	0	1,585	0	0	0	0	100
21	Dindigul	0	2,392	0	0	0	0	0
22	Ramanathapuram	0	711	2,902	0	0	0	0
23	Virudhunagar	0	3,100	0	112	0	0	132
24	Sivagangai	53	121	0	0	0	0	0
25	Thirunelveli	305	4,430	0	1	0	27	0
26	Thoothukudi	0	1,819	0	1,885	0	0	1,243
27	The Nilgiris	0	0	0	0	0	0	0
28	Kanniyakumari	0	0	0	0	0	4	0
	STATE	**1,939**	**33,418**	**20,469**	**2,915**	**2,411**	**5,627**	**1,612**

TABLE - IV - B

AREA UNDER NON- FOOD CROPS-2001-02

(Area in Hectares)

SL NO	DISTRICT	FIBRE						
		COTTON						
		SUVIN	LRA - 5166	DCH - 32	UPPAM	MCU - 8	OTHER COTTON	TOTAL COTTON
(1)	(2)	(10)	(11)	(12)	(13)	(14)	(15)	(16)
1	Kancheepuram	0	0	0	0	0	0	171
2	Thiruvallur	0	0	0	0	0	0	2
3	Cuddallore	732	518	0	0	0	113	1,877
4	Villupuram	650	1,885	0	0	0	1,062	5,486
5	Vellore	0	0	6,779	0	0	0	6,779
6	Thiruvannamalai	0	12	0	0	0	0	2,782
7	Salem	492	4,781	0	0	0	553	13,396
8	Namakkal	0	53	0	0	689	0	3,462
9	Dharmapuri	22	5,145	3,370	0	0	235	12,587
10	Coimbatore	0	6,261	949	0	0	0	10,220
11	Erode	0	3,626	0	0	0	2,094	9,738
12	Tiruchirapalli	74	1,644	0	0	0	0	9,508
13	Karur	0	0	0	0	0	0	490
14	Perambalur	219	12,297	0	0	0	3,947	18,396
15	Pudukkottai	0	0	0	0	0	0	443
16	Thanjavur	0	0	0	0	0	3	1,244
17	Thiruvarur	0	0	0	0	0	0	2,732
18	Nagapatinam	0	0	0	0	0	0	1,883
19	Madurai	0	6,616	0	0	0	0	11,094
20	Theni	20	2,078	0	0	0	1,655	5,438
21	Dindigul	0	1,645	0	0	0	55	4,092
22	Ramanathapuram	0	802	0	0	0	0	4,415
23	Virudhunagar	0	15,622	0	0	0	2,291	21,257
24	Sivagangai	0	40	0	0	0	0	214
25	Thirunelveli	0	208	0	0	0	1,745	6,716
26	Thoothukudi	0	4,796	0	0	0	0	9,743
27	The Nilgiris	0	0	0	0	0	0	0
28	Kanniyakumari	0	0	0	0	0	0	4
STATE		2,209	68,029	11,098	0	689	13,753	1,64,169

TABLE - IV - B

AREA UNDER NON- FOOD CROPS-2001-02

(Area in Hectares)

SL NO	DISTRICT	FIBRE			
		SUNHEMP		OTHER FIBRE	TOTAL FIBRE
		Fibre	Seed		
(1)	(2)	(17)	(18)	(19)	(20)
1	Kancheepuram	0	0	4	175
2	Thiruvallur	0	0	0	2
3	Cuddallore	0	0	0	1,877
4	Villupuram	0	0	0	5,486
5	Vellore	0	0	0	6,779
6	Thiruvannamalai	0	0	0	2,782
7	Salem	0	0	7	13,403
8	Namakkal	0	0	0	3,462
9	Dharmapuri	27	0	0	12,614
10	Coimbatore	0	0	211	10,431
11	Erode	0	0	0	9,738
12	Tiruchirapalli	0	0	0	9,508
13	Karur	0	0	15	505
14	Perambalur	0	0	0	18,396
15	Pudukkottai	0	0	0	443
16	Thanjavur	0	0	0	1,244
17	Thiruvarur	0	0	0	2,732
18	Nagapatinam	0	0	0	1,883
19	Madurai	0	0	32	11,126
20	Theni	0	0	3,275	8,713
21	Dindigul	0	0	0	4,092
22	Ramanathapuram	0	0	0	4,415
23	Virudhunagar	0	0	0	21,257
24	Sivagangai	0	0	2	216
25	Thirunelveli	0	0	37	6,753
26	Thoothukudi	0	0	0	9,743
27	The Nilgiris	0	0	0	0
28	Kanniyakumari	0	0	0	4
	STATE	**27**	**0**	**3,583**	**1,67,779**

TABLE - IV - B

AREA UNDER NON- FOOD CROPS-2001-02

(Area in Hectares)

SL NO	DISTRICT	OIL SEEDS				
		EDIBLE OIL SEEDS				
		GROUNDNUT			COCONUT	GINGELLY
		Winter	Summer	Total		
(1)	(2)	(21)	(22)	(23)	(24)	(25)
1	Kancheepuram	7,479	19,672	27,151	4,537	649
2	Thiruvallur	7,206	12,193	19,399	1,153	1,277
3	Cuddallore	21,452	6,427	27,879	2,643	6,841
4	Villupuram	49,686	11,778	61,464	2,124	7,040
5	Vellore	46,459	10,914	57,373	18,321	1,195
6	Thiruvannamalai	68,790	36,352	105,142	1,025	1,642
7	Salem	32,584	16,500	49,084	11,702	9,626
8	Namakkal	46,049	15,220	61,269	2,122	1,821
9	Dharmapuri	42,094	7,812	49,906	21,515	3,061
10	Coimbatore	7,810	11,342	19,152	96,072	914
11	Erode	38,210	2,960	41,170	15,023	9,336
12	Tiruchirapalli	10,282	3,236	13,518	5,845	839
13	Karur	4,494	1,546	6,040	3,762	5,779
14	Perambalur	31,855	4,142	35,997	822	7,597
15	Pudukkottai	25,484	2,059	27,543	4,828	1,481
16	Thanjavur	3,161	2,984	6,145	24,833	4,833
17	Thiruvarur	83	1,247	1,330	4,723	3,439
18	Nagapatinam	389	2,215	2,604	3,548	1,680
19	Madurai	5,586	1,559	7,145	10,205	1,747
20	Theni	5,384	1,101	6,485	13,407	832
21	Dindigul	7,790	4,686	12,476	22,801	1,964
22	Ramanathapuram	6,729	184	6,913	8,111	2,254
23	Virudhunagar	5,119	641	5,760	8,054	3,259
24	Sivagangai	4,159	1,598	5,757	5,442	307
25	Thirunelveli	2,116	2,318	4,434	14,777	1,416
26	Thoothukudi	1,334	448	1,782	5,587	3,010
27	The Nilgiris	8	0	8	61	0
28	Kanniyakumari	0	56	56	22,589	9
STATE		4,81,792	1,81,190	6,62,982	3,35,632	83,848

TABLE - IV - B

AREA UNDER NON- FOOD CROPS-2001-02

(Area in Hectares)

SL NO	DISTRICT	OIL SEEDS					
		EDIBLE OIL SEEDS					
		MUSTARD	SUN FLOWER	SOYA BEANS	OIL PALM	OTHERS	TOTAL EDIBLE OIL SEEDS
(1)	(2)	(26)	(27)	(28)	(29)	(30)	(31)
1	Kancheepuram	0	0	12	0	0	32,349
2	Thiruvallur	0	0	31	113	0	21,973
3	Cuddallore	0	5	1	0	0	37,369
4	Villupuram	0	47	0	0	0	70,675
5	Vellore	14	15	29	0	0	76,947
6	Thiruvannamalai	8	18	30	0	0	1,07,865
7	Salem	10	143	27	0	0	70,592
8	Namakkal	0	526	0	0	0	65,738
9	Dharmapuri	464	512	15	0	0	75,473
10	Coimbatore	0	45	2	0	0	1,16,185
11	Erode	83	375	3	0	1,368	67,358
12	Tiruchirapalli	3	1,882	0	158	0	22,245
13	Karur	0	209	0	46	0	15,836
14	Perambalur	7	34	0	309	0	44,766
15	Pudukkottai	0	5	0	0	0	33,857
16	Thanjavur	0	0	143	255	0	36,209
17	Thiruvarur	0	0	6	95	0	9,593
18	Nagapatinam	0	0	2	132	0	7,966
19	Madurai	0	147	0	0	0	19,244
20	Theni	0	186	0	68	0	20,978
21	Dindigul	0	312	0	0	0	37,553
22	Ramanathapuram	0	27	0	0	0	17,305
23	Virudhunagar	0	1,089	0	0	0	18,162
24	Sivagangai	0	0	0	0	0	11,506
25	Thirunelveli	0	83	39	19	0	20,768
26	Thoothukudi	0	947	0	48	0	11,374
27	The Nilgiris	0	0	0	0	0	69
28	Kanniyakumari	0	0	0	0	0	22,654
	STATE	589	6,607	340	1,243	1,368	10,92,609

TABLE - IV - B

AREA UNDER NON- FOOD CROPS-2001-02

(Area in Hectares)

SL NO	DISTRICT	OIL SEEDS				
		NON EDIBLE OIL SEEDS				TOTAL EDIBLE & NON EDIBLE OIL SEEDS
		CASTOR	NIGER SEED	OTHERS	TOTAL NON EDIBLE OIL SEEDS	
(1)	(2)	(32)	(33)	(34)	(35)	(36)
1	Kancheepuram	0	0	11	11	32,360
2	Thiruvallur	0	0	0	0	21,973
3	Cuddallore	4	0	12	16	37,385
4	Villupuram	33	0	3	36	70,711
5	Vellore	891	0	0	891	77,838
6	Thiruvannamalai	5	4,430	0	4,435	1,12,300
7	Salem	6,008	0	0	6,008	76,600
8	Namakkal	11,274	0	0	11,274	77,012
9	Dharmapuri	4,072	386	31	4,489	79,962
10	Coimbatore	227	0	0	227	1,16,412
11	Erode	1,711	0	0	1,711	69,069
12	Tiruchirapalli	457	0	9	466	22,711
13	Karur	16	0	9	25	15,861
14	Perambalur	524	0	60	584	45,350
15	Pudukkottai	0	0	0	0	33,857
16	Thanjavur	0	0	98	98	36,307
17	Thiruvarur	0	34	0	34	9,627
18	Nagapatinam	0	0	88	88	8,054
19	Madurai	28	0	0	28	19,272
20	Theni	302	0	0	302	21,280
21	Dindigul	76	0	0	76	37,629
22	Ramanathapuram	0	0	0	0	17,305
23	Virudhunagar	9	0	0	9	18,171
24	Sivagangai	0	0	0	0	11,506
25	Thirunelveli	65	0	5	70	20,838
26	Thoothukudi	74	0	0	74	11,448
27	The Nilgiris	0	0	0	0	69
28	Kanniyakumari	0	0	172	172	22,826
	STATE	25,776	4,850	498	31,124	11,23,733

TABLE - IV - B

AREA UNDER NON- FOOD CROPS-2001-02

(Area in Hectares)

SL NO	DISTRICT	DYES & TANNING MATERIALS		
		Indigo	Other Dyes	Total
(1)	(2)	(37)	(38)	(39)
1	Kancheepuram	0	0	0
2	Thiruvallur	0	0	0
3	Cuddallore	0	0	0
4	Villupuram	24	0	24
5	Vellore	0	0	0
6	Thiruvannamalai	0	0	0
7	Salem	0	0	0
8	Namakkal	0	0	0
9	Dharmapuri	0	0	0
10	Coimbatore	0	0	0
11	Erode	0	0	0
12	Tiruchirapalli	1	0	1
13	Karur	2	0	2
14	Perambalur	0	0	0
15	Pudukkottai	0	0	0
16	Thanjavur	0	0	0
17	Thiruvarur	0	0	0
18	Nagapatinam	0	0	0
19	Madurai	272	0	272
20	Theni	0	0	0
21	Dindigul	0	0	0
22	Ramanathapuram	1	0	1
23	Virudhunagar	656	0	656
24	Sivagangai	0	0	0
25	Thirunelveli	236	0	236
26	Thoothukudi	1,576	0	1,576
27	The Nilgiris	0	0	0
28	Kanniyakumari	0	0	0
	STATE	2,768	0	2,768

TABLE - IV - B

AREA UNDER NON- FOOD CROPS-2001-02

(Area in Hectares)

SL NO	DISTRICT	DRUGS & NARCOTICS			
		TOBACCO			
		Virginia Variety	All other varieties of Nicotiana	Nicotiana Rustica	Total Tobacco
(1)	(2)	(40)	(41)	(42)	(43)
1	Kancheepuram	0	0	0	0
2	Thiruvallur	0	0	0	0
3	Cuddallore	24	0	0	24
4	Villupuram	0	0	0	0
5	Vellore	0	0	0	0
6	Thiruvannamalai	42	0	0	42
7	Salem	191	0	0	191
8	Namakkal	0	0	0	0
9	Dharmapuri	0	0	0	0
10	Coimbatore	0	569	0	569
11	Erode	3,133	0	0	3,133
12	Tiruchirapalli	0	0	0	0
13	Karur	6	0	0	6
14	Perambalur	0	0	0	0
15	Pudukkottai	0	0	0	0
16	Thanjavur	0	0	0	0
17	Thiruvarur	0	0	0	0
18	Nagapatinam	2	215	0	217
19	Madurai	1	0	0	1
20	Theni	0	14	0	14
21	Dindigul	1,748	0	0	1,748
22	Ramanathapuram	0	0	0	0
23	Virudhunagar	0	0	0	0
24	Sivagangai	0	0	0	0
25	Thirunelveli	8	0	0	8
26	Thoothukudi	0	0	0	0
27	The Nilgiris	0	0	0	0
28	Kanniyakumari	1	0	0	1
	STATE	5,156	798	0	5,954

TABLE - IV - B

AREA UNDER NON- FOOD CROPS-2001-02

(Area in Hectares)

SL NO	DISTRICT	DRUGS & NARCOTICS				
		COFFEE	TEA	BETAL WINES	OTHER DRUGS & NARCOTICS	TOTAL DRUGS & NARCOTICS
(1)	(2)	(44)	(45)	(46)	(47)	(48)
1	Kancheepuram	0	0	11	0	11
2	Thiruvallur	0	0	1	0	1
3	Cuddallore	0	0	237	3	264
4	Villupuram	0	0	24	38	62
5	Vellore	0	0	99	0	99
6	Thiruvannamalai	0	0	0	0	42
7	Salem	6,606	0	605	241	7,643
8	Namakkal	434	0	395	0	829
9	Dharmapuri	48	0	358	18	424
10	Coimbatore	2,447	10,844	51	188	14,099
11	Erode	44	0	71	379	3,627
12	Tiruchirapalli	5	0	254	0	259
13	Karur	0	0	321	209	536
14	Perambalur	0	0	0	57	57
15	Pudukkottai	0	0	0	5	5
16	Thanjavur	0	0	272	0	272
17	Thiruvarur	0	0	29	0	29
18	Nagapatinam	0	0	2	0	219
19	Madurai	0	0	264	69	334
20	Theni	3,813	1,533	220	0	5,580
21	Dindigul	11,325	11	66	347	13,497
22	Ramanathapuram	0	0	19	4	23
23	Virudhunagar	15	0	16	221	252
24	Sivagangai	0	0	14	0	14
25	Thirunelveli	284	804	81	25	1,202
26	Thoothukudi	0	0	188	31	219
27	The Nilgiris	8,574	56,137	0	33	64,744
28	Kanniyakumari	62	484	56	34	637
	STATE	33,657	69,813	3,654	1,902	1,14,980

TABLE - IV - B

AREA UNDER NON- FOOD CROPS-2001-02

(Area in Hectares)

SL NO	DISTRICT	FODDER CROPS		
		Cholam	Other Fodder Crops	Total Fodder Crops
(1)	(2)	(49)	(50)	(51)
1	Kancheepuram	0	3	3
2	Thiruvallur	0	38	38
3	Cuddallore	2	17	19
4	Villupuram	214	18	232
5	Vellore	175	318	493
6	Thiruvannamalai	0	5	5
7	Salem	38,523	347	38,870
8	Namakkal	58,570	20	58,590
9	Dharmapuri	4,150	92	4,242
10	Coimbatore	52	1,242	1,294
11	Erode	54,367	613	54,980
12	Tiruchirapalli	246	23	269
13	Karur	224	23	247
14	Perambalur	390	4	394
15	Pudukkottai	0	4	4
16	Thanjavur	0	178	178
17	Thiruvarur	0	2	2
18	Nagapatinam	0	10	10
19	Madurai	3,315	156	3,471
20	Theni	477	165	642
21	Dindigul	24	61	85
22	Ramanathapuram	187	120	307
23	Virudhunagar	14,662	129	14,791
24	Sivagangai	1	88	89
25	Thirunelveli	4,356	60	4,416
26	Thoothukudi	16,796	31	16,827
27	The Nilgiris	0	0	0
28	Kanniyakumari	0	0	0
STATE		1,96,731	3,767	2,00,498

TABLE - IV - B

AREA UNDER NON- FOOD CROPS-2001-02

(Area in Hectares)

SL NO	DISTRICT	GREEN MANURE CROPS				
		Sunhemp	Indigo	Dhaincha/ Sesbhania	others	Total Green Manure
(1)	(2)	(52)	(53)	(54)	(55)	(56)
1	Kancheepuram	0	0	0	50	50
2	Thiruvallur	8	0	5	14	27
3	Cuddallore	16	3	0	6	25
4	Villupuram	52	0	64	0	116
5	Vellore	0	0	0	0	0
6	Thiruvannamalai	0	55	0	2	57
7	Salem	2,180	59	0	2,429	4,668
8	Namakkal	900	0	0	1,082	1,982
9	Dharmapuri	154	0	0	0	154
10	Coimbatore	34	0	0	0	34
11	Erode	74	0	0	0	74
12	Tiruchirapalli	0	2	0	0	2
13	Karur	0	0	0	0	0
14	Perambalur	4	0	0	17	21
15	Pudukkottai	26	0	0	0	26
16	Thanjavur	2	0	0	0	2
17	Thiruvarur	0	0	0	0	0
18	Nagapatinam	0	0	0	0	0
19	Madurai	0	0	0	0	0
20	Theni	1	0	0	0	1
21	Dindigul	0	0	0	0	0
22	Ramanathapuram	0	0	0	0	0
23	Virudhunagar	1	0	0	0	1
24	Sivagangai	0	0	0	0	0
25	Thirunelveli	0	3	0	5	8
26	Thoothukudi	0	0	0	0	0
27	The Nilgiris	0	0	0	0	0
28	Kanniyakumari	0	0	0	1,024	1,024
	STATE	**3,452**	**122**	**69**	**4,629**	**8,272**

TABLE - IV - B

AREA UNDER NON- FOOD CROPS-2001-02

(Area in Hectares)

SL NO	DISTRICT	FLOWERS										
		ROSE	JASMINE	MULLAI	JADHI MALLI	CROSSANDRA	CHRYSAN-THEMUM	CHEVANTHI	ARALI	MARY GOLD	OTHERS	TOTAL FLOWERS
(1)	(2)	(57)	(58)	(59)	(60)	(61)	(62)	(63)	(64)	(65)	(66)	(67)
1	Kancheepuram	62	157	29	17	47	33	0	0	0	18	363
2	Thiruvallur	161	212	178	58	95	45	0	0	0	28	777
3	Cuddallore	18	157	277	0	54	2	0	0	0	0	508
4	Villupuram	9	106	32	4	116	58	0	9	0	21	355
5	Vellore	92	378	998	253	285	31	10	9	1	50	2,107
6	Thiruvannamalai	352	217	137	9	286	66	8	0	25	249	1,349
7	Salem	154	469	0	0	104	377	24	52	69	92	1,341
8	Namakkal	35	83	0	5	25	132	11	0	6	0	297
9	Dharmapuri	270	289	175	95	274	426	81	8	7	0	1,625
10	Coimbatore	41	355	127	225	46	11	34	1	0	60	900
11	Erode	11	751	12	0	22	7	13	0	0	347	1,163
12	Tiruchirapalli	58	278	31	41	125	49	91	47	16	0	736
13	Karur	26	107	0	3	32	0	23	17	1	0	209
14	Perambalur	0	33	3	0	20	2	3	1	0	0	62
15	Pudukkottai	12	148	2	2	9	0	2	6	7	0	188
16	Thanjavur	73	27	35	1	21	2	11	1	0	0	171
17	Thiruvarur	28	7	5	0	2	0	0	0	0	0	42
18	Nagapatinam	17	52	52	2	13	0	0	0	0	0	136
19	Madurai	12	690	1	2	10	24	69	42	0	110	960
20	Theni	16	138	1	4	108	7	77	3	11	0	365
21	Dindigul	179	742	288	52	558	31	94	373	0	363	2,680
22	Ramanathapuram	0	68	0	0	2	0	0	0	0	0	70
23	Virudhunagar	35	534	5	1	65	29	27	2	13	0	711
24	Sivagangai	0	5	0	0	0	0	0	0	0	0	5
25	Thirunelveli	56	886	95	16	27	173	32	46	1	32	1,364
26	Thoothukudi	31	232	10	0	24	5	72	15	13	11	413
27	The Nilgiris	1	0	1	0	0	0	0	0	0	0	2
28	Kanniyakumari	31	23	29	0	35	20	17	30	0	0	185
	STATE	1,780	7,144	2,523	790	2,405	1,530	699	662	170	1,381	19,084

TABLE - IV - B

AREA UNDER NON- FOOD CROPS-2001-02

(Area in Hectares)

SL NO	DISTRICT	OTHER MISCELLANEOUS NON - FOOD CROPS											TOTAL NON-FOOD CROPS
		RUBBER	LEMON GRASS	TEAK WOOD	EUCALYPTUS	CASUARINA	BAMBOO	MULBERRY	BABUL	NUT GRASS / KORAI	OTHERS	TOTAL	
(1)	(2)	(68)	(69)	(70)	(71)	(72)	(73)	(74)	(75)	(76)	(77)	(78)	(79)
1	Kancheepuram	0	0	117	941	2,371	3	0	39	5	17	3,493	36,455
2	Thiruvallur	0	0	127	2,265	3,688	1	2	27	19	104	6,233	29,051
3	Cuddallore	0	0	228	993	7,266	192	5	119	13	29	8,845	48,923
4	Villupuram	0	0	308	1,928	19,583	13	25	118	0	334	22,309	99,295
5	Vellore	0	0	48	130	259	0	42	23	14	65	581	87,897
6	Thiruvannamalai	0	16	171	318	1,155	21	23	2	157	9	1,872	1,18,407
7	Salem	0	0	57	15	14	1	152	12	0	2,553	2,804	145,329
8	Namakkal	0	0	557	84	0	0	0	0	1,008	0	1,649	1,43,821
9	Dharmapuri	1	0	64	906	180	16	6,077	73	6	387	7,710	1,06,731
10	Coimbatore	23	61	705	350	86	13	226	31	0	53	1,548	1,44,718
11	Erode	0	0	226	119	25	15	510	3	14	205	1,117	139,768
12	Tiruchirapalli	0	0	88	266	19	14	28	58	904	94	1,471	34,957
13	Karur	0	0	51	94	13	6	3	0	1,641	26	1,834	19,194
14	Perambalur	0	7	21	1,374	257	4	0	34	0	111	1,808	66,088
15	Pudukkottai	0	0	119	1,158	376	4	0	15	1	32	1,705	36,228
16	Thanjavur	0	0	58	306	105	45	3	18	2	8	545	38,719
17	Thiruvarur	0	0	6	5	2	8	0	12	5	1	39	12,471
18	Nagapatinam	0	0	8	19	41	16	2	6	53	25	170	10,472
19	Madurai	0	6	133	105	10	0	2	37	0	111	404	35,839
20	Theni	2	0	446	41	23	8	55	48	0	49	672	37,253
21	Dindigul	0	0	12	64	102	2	70	3	0	620	873	58,856
22	Ramanathapuram	0	0	1	20	163	0	9	255	0	4,321	4,769	26,890
23	Virudhunagar	0	0	72	8	30	5	18	31	0	334	498	56,337
24	Sivagangai	0	0	30	1,740	10	0	9	0	0	0	1,789	13,619
25	Thirunelveli	1	0	694	15	55	9	56	127	0	242	1,199	36,016
26	Thoothukudi	0	0	21	6	27	0	4	48	0	106	212	40,438
27	The Nilgiris	117	0	0	596	15	0	12	0	0	635	1,375	66,190
28	Kanniyakumari	18,327	12	28	6	13	3	19	1	0	102	18,511	43,187
STATE		18,471	102	4,396	13,872	35,888	399	7,352	1,140	3,842	10,573	96,035	17,33,149

TABLE - IV - B

AREA UNDER NON- FOOD CROPS-2001-02

(Area in Hectares)

SL NO	DISTRICT	FOOD AND NON FOOD CROPS					
		TOTAL FOOD CROPS	TOTAL NON FOOD CROPS	TOTAL FOOD AND NON FOOD CROPS	AREA CROPPED MORE THAN ONCE	NET CROPPED AREA	CROPPING INTENSITY
(1)	(2)	(80)	(81)	(82)	(83)	(84)	(85)
1	Kancheepuram	1,50,478	36,455	1,86,933	36,054	1,50,879	1.24
2	Thiruvallur	1,24,809	29,051	1,53,860	34,475	1,19,385	1.29
3	Cuddallore	2,42,327	48,923	2,91,250	66,253	2,24,997	1.29
4	Villupuram	2,81,316	99,295	3,80,611	37,611	3,43,000	1.11
5	Vellore	1,76,935	87,897	2,64,832	50,492	2,14,340	1.24
6	Thiruvannamalai	2,04,389	1,18,407	3,22,796	82,201	2,40,595	1.34
7	Salem	2,27,091	1,45,329	3,72,420	1,18,963	2,53,457	1.47
8	Namakkal	1,17,413	1,43,821	2,61,234	83,514	1,77,720	1.47
9	Dharmapuri	3,86,011	1,06,731	4,92,742	92,593	4,00,149	1.23
10	Coimbatore	1,84,140	1,44,718	3,28,858	17,378	3,11,480	1.06
11	Erode	1,69,407	1,39,768	3,09,175	25,321	2,83,854	1.09
12	Tiruchirapalli	1,52,248	34,957	1,87,205	17,573	1,69,632	1.10
13	Karur	75,122	19,194	94,316	1,576	92,740	1.02
14	Perambalur	1,48,366	66,088	2,14,454	16,018	1,98,436	1.08
15	Pudukkottai	1,11,144	36,228	1,47,372	3,097	1,44,275	1.02
16	Thanjavur	2,32,933	38,719	2,71,652	69,239	2,02,413	1.34
17	Thiruvarur	2,45,229	12,471	2,57,700	1,08,955	1,48,745	1.73
18	Nagapatinam	2,44,962	10,472	2,55,434	1,05,766	1,49,668	1.71
19	Madurai	1,14,865	35,839	1,50,704	13,704	1,37,000	1.10
20	Theni	81,807	37,253	1,19,060	10,434	1,08,626	1.10
21	Dindigul	1,69,044	58,856	2,27,900	7,350	2,20,550	1.03
22	Ramanathapuram	1,56,055	26,890	1,82,945	0	1,82,945	1.00
23	Virudhunagar	88,989	56,337	1,45,326	4,779	1,40,547	1.03
24	Sivagangai	95,168	13,619	1,08,787	275	1,08,512	1.00
25	Thirunelveli	1,30,806	36,016	1,66,822	30,163	1,36,659	1.22
26	Thoothukudi	1,14,454	40,438	1,54,892	2,728	1,52,164	1.02
27	The Nilgiris	12,663	66,190	78,853	73	78,780	1.00
28	Kanniyakumari	55,137	43,187	98,324	17,380	80,944	1.21
	STATE	44,93,308	17,33,149	62,26,457	10,53,965	51,72,492	1.20

TABLE - IV - C

PERCENTAGE OF AREA UNDER PRINCIPALCROPS TO THE TOTAL AREA SOWN IN EACH DISTRICT OF TAMILNADU FOR THE YEAR 2001-02

SL NO (1)	DISTRICT (2)	PADDY (3)	JOWAR (4)	BAJRA (5)	RAGI (6)	TOTAL CEREALS (7)
1	Kancheepuram	72.30	0.00	0.03	0.45	72.78
2	Thiruvallur	61.37	0.05	0.86	0.36	62.64
3	Cuddallore	37.21	0.68	1.40	0.08	40.26
4	Villupuram	40.87	0.43	11.06	0.53	54.10
5	Vellore	22.70	3.96	1.30	3.88	33.54
6	Thiruvannamalai	38.01	0.91	4.38	1.88	46.89
7	Salem	12.41	5.31	0.88	3.92	24.84
8	Namakkal	8.18	3.84	0.13	0.40	13.10
9	Dharmapuri	11.03	3.05	0.69	15.11	37.33
10	Coimbatore	3.21	23.03	0.07	0.07	31.29
11	Erode	16.33	3.93	0.22	3.39	25.24
12	Tiruchirapalli	38.63	17.99	2.02	0.07	59.21
13	Karur	16.48	29.78	7.72	0.01	54.00
14	Perambalur	22.72	12.09	1.35	0.04	38.93
15	Pudukkottai	56.66	0.22	0.02	0.19	57.36
16	Thanjavur	70.74	0.00	0.00	0.00	70.82
17	Thiruvarur	67.80	0.00	0.00	0.00	67.80
18	Nagapatinam	65.87	0.00	0.00	0.00	65.88
19	Madurai	45.21	7.29	1.35	0.09	55.71
20	Theni	14.63	8.18	3.44	0.15	31.08
21	Dindigul	7.07	18.50	2.21	0.13	37.41
22	Ramanathapuram	68.06	0.91	0.32	0.56	70.08
23	Virudhunagar	20.22	4.82	4.42	0.46	35.43
24	Sivagangai	71.01	0.15	0.02	0.20	71.42
25	Thirunelveli	43.15	1.11	1.01	0.38	48.62
26	Thoothukudi	6.59	3.75	11.72	0.29	24.81
27	The Nilgiris	2.73	0.00	0.00	0.05	2.82
28	Kanniyakumari	28.71	0.00	0.00	0.00	28.71
	STATE	33.08	5.09	2.01	2.01	44.43

TABLE - IV - C

PERCENTAGE OF AREA UNDER PRINCIPALCROPS TO THE TOTAL AREA SOWN IN EACH DISTRICT OF TAMILNADU FOR THE YEAR 2001-02

SL NO (1)	DISTRICT (2)	BLACK GRAM (8)	RED GRAM (9)	GREEN GRAM (10)	TOTAL PULSES (11)	SUGAR CANE (12)	TOTAL FOOD CROPS (13)
1	Kancheepuram	0.81	0.00	0.19	1.37	3.30	80.50
2	Thiruvallur	1.70	0.49	4.53	7.01	4.03	81.12
3	Cuddallore	12.62	0.13	1.24	14.10	13.43	83.20
4	Villupuram	3.02	0.13	0.04	4.10	9.69	73.91
5	Vellore	2.72	5.84	1.51	14.31	10.83	66.81
6	Thiruvannamalai	2.79	1.35	1.04	7.21	7.31	63.32
7	Salem	5.77	1.37	3.17	19.54	2.54	60.98
8	Namakkal	3.44	2.27	3.66	12.79	4.43	44.95
9	Dharmapuri	1.42	2.59	0.73	21.57	4.66	78.34
10	Coimbatore	0.56	0.17	1.34	9.19	4.09	55.99
11	Erode	0.73	0.50	1.40	8.43	11.60	54.79
12	Tiruchirapalli	2.24	1.04	0.37	4.60	2.56	81.33
13	Karur	0.31	2.93	0.05	4.83	10.21	79.65
14	Perambalur	0.35	1.03	0.15	1.61	5.91	69.18
15	Pudukkottai	1.45	0.94	0.03	3.21	3.94	75.42
16	Thanjavur	5.21	0.03	2.27	7.52	4.18	85.75
17	Thiruvarur	17.36	0.02	8.89	26.27	0.67	95.16
18	Nagapatinam	19.84	0.00	7.24	27.08	1.43	95.90
19	Madurai	0.97	1.23	3.47	7.41	4.01	76.22
20	Theni	0.24	2.48	0.15	6.52	9.06	68.71
21	Dindigul	1.80	0.71	1.29	11.79	3.26	74.17
22	Ramanathapuram	1.02	0.00	0.05	1.30	0.33	85.30
23	Virudhunagar	3.89	0.70	4.93	10.93	2.63	61.23
24	Sivagangai	0.26	0.28	0.08	1.34	4.63	87.48
25	Thirunelveli	6.06	0.04	2.51	9.73	2.24	78.41
26	Thoothukudi	7.46	0.05	5.31	13.63	0.07	73.89
27	The Nilgiris	0.00	0.00	0.00	0.00	0.01	16.06
28	Kanniyakumari	3.66	0.00	0.01	4.02	0.00	56.08
	STATE	4.27	1.02	2.07	11.01	5.16	72.16

TABLE - IV - C

PERCENTAGE OF AREA UNDER PRINCIPALCROPS TO THE TOTAL AREA SOWN IN EACH DISTRICT OF TAMILNADU FOR THE YEAR 2001-02

SL NO (1)	DISTRICT (2)	GROUND NUT (14)	GINGELLY (15)	COCONUT (16)	COTTON (17)	TOTAL NON - FOOD CROPS (18)
1	Kancheepuram	14.52	0.35	2.43	0.09	19.50
2	Thiruvallur	12.61	0.83	0.75	0.00	18.88
3	Cuddallore	9.57	2.35	0.91	0.64	16.80
4	Villupuram	16.15	1.85	0.56	1.44	26.09
5	Vellore	21.66	0.45	6.92	2.56	33.19
6	Thiruvannamalai	32.57	0.51	0.32	0.86	36.68
7	Salem	13.18	2.58	3.14	3.60	39.02
8	Namakkal	23.45	0.70	0.81	1.33	55.05
9	Dharmapuri	10.13	0.62	4.37	2.55	21.66
10	Coimbatore	5.32	0.28	29.21	3.11	44.01
11	Erode	13.32	3.02	4.86	3.15	45.21
12	Tiruchirapalli	7.22	0.45	3.12	5.08	18.67
13	Karur	6.40	6.13	3.99	0.52	20.35
14	Perambalur	16.79	3.54	0.38	8.58	30.82
15	Pudukkottai	18.69	1.00	3.28	0.30	24.58
16	Thanjavur	2.26	1.78	9.14	0.46	14.25
17	Thiruvarur	0.52	1.33	1.83	1.06	4.84
18	Nagapatinam	1.02	0.66	1.39	0.74	4.10
19	Madurai	4.74	1.16	6.77	7.36	23.78
20	Theni	5.45	0.70	11.26	4.57	31.29
21	Dindigul	5.47	0.86	10.00	1.80	25.83
22	Ramanathapuram	3.78	1.23	4.43	2.41	14.70
23	Virudhunagar	3.96	2.24	5.54	14.63	38.77
24	Sivagangai	5.29	0.28	5.00	0.20	12.52
25	Thirunelveli	2.66	0.85	8.86	4.03	21.59
26	Thoothukudi	1.15	1.94	3.61	6.29	26.11
27	The Nilgiris	0.01	0.00	0.08	0.00	83.94
28	Kanniyakumari	0.06	0.01	22.97	0.00	43.92
STATE		10.65	1.35	5.39	2.64	27.84

TABLE - IV - D

AREA UNDER HIGH YIELDING / LOCAL VARIETIES OF PRINCIPAL CROPS -2001-02

(Area in Hectares)

Sl.No.	DISTRICT	PADDY			
		Kar / Kuruvai / Sornavari		Samba / Thaladi / Pishanam	
		High Yielding Variety	Local Variety	High Yielding Variety	Local Variety
(1)	(2)	(3)	(4)	(5)	(6)
1	Kancheepuram	12,251	0	75,555	2,089
2	Thiruvallur	20,106	130	54,604	1,437
3	Cuddallore	17,722	0	84,274	0
4	Villupuram	23,158	0	1,13,097	0
5	Vellore	7,771	0	26,362	0
6	Thiruvannamalai	11,876	0	65,013	0
7	Salem	7,433	0	26,400	0
8	Namakkal	2,284	0	12,872	0
9	Dharmapuri	10,985	783	30,301	1,157
10	Coimbatore	1,612	0	6,772	0
11	Erode	11,899	0	37,248	126
12	Thiruchirapalli	9,283	0	58,709	0
13	Karur	120	0	14,504	0
14	Perambalur	1,562	0	35,197	2,265
15	Pudukkottai	832	0	81,905	0
16	Thanjavur	41,213	0	1,42,204	0
17	Thiruvarur	35,837	0	1,36,622	0
18	Nagapatinam	34,208	0	1,33,182	0
19	Madurai	13,742	0	42,147	0
20	Theni	5,184	0	11,882	0
21	Dindigul	830	0	13,118	96
22	Ramanathapuram	0	0	50,430	74,087
23	Virudhunagar	0	0	27,969	0
24	Sivagangai	0	0	77,150	0
25	Thirunelveli	22,770	0	47,616	0
26	Thoothukudi	1,379	0	5,731	0
27	The Nilgiris	94	2,060	0	0
28	Kanniyakumari	13,648	296	14,034	251
	STATE	3,07,799	3,269	14,24,898	81,508

TABLE - IV - D

AREA UNDER HIGH YIELDING / LOCAL VARIETIES OF PRINCIPAL CROPS -2001-02

(Area in Hectares)

Sl.No.	DISTRICT	PADDY			
		Navarai / Kodai		Total	
		High Yielding Variety	Local Variety	High Yielding Variety	Local Variety
(1)	(2)	(7)	(8)	(9)	(10)
1	Kancheepuram	45,265	0	1,33,071	2,089
2	Thiruvallur	17,995	150	92,705	1,717
3	Cuddallore	6,379	0	1,08,375	0
4	Villupuram	19,300	0	1,55,555	0
5	Vellore	25,980	0	60,113	0
6	Thiruvannamalai	45,799	0	1,22,688	0
7	Salem	12,400	0	46,233	0
8	Namakkal	6,205	0	21,361	0
9	Dharmapuri	11,006	102	52,292	2,042
10	Coimbatore	2,164	0	10,548	0
11	Erode	1,201	0	50,348	126
12	Thiruchirapalli	4,325	0	72,317	0
13	Karur	915	0	15,539	0
14	Perambalur	9,710	0	46,469	2,265
15	Pudukkottai	763	0	83,500	0
16	Thanjavur	8,744	0	1,92,161	0
17	Thiruvarur	2,263	0	1,74,722	0
18	Nagapatinam	875	0	1,68,265	0
19	Madurai	12,242	0	68,131	0
20	Theni	356	0	17,422	0
21	Dindigul	2,062	0	16,010	96
22	Ramanathapuram	0	0	50,430	74,087
23	Virudhunagar	1,419	0	29,388	0
24	Sivagangai	96	0	77,246	0
25	Thirunelveli	1,597	0	71,983	0
26	Thoothukudi	3,091	0	10,201	0
27	The Nilgiris	0	0	94	2,060
28	Kanniyakumari	0	0	27,682	547
	STATE	**2,42,152**	**252**	**19,74,849**	**85,029**

TABLE - IV - D

AREA UNDER HIGH YIELDING / LOCAL VARIETIES OF PRINCIPAL CROPS -2001-02

(Area in Hectares)

Sl.No.	DISTRICT	JOWAR (CHOLAM)					
		Kharif		Rabi		TOTAL	
		High Yielding Variety	Local Variety	High Yielding Variety	Local Variety	High Yielding Variety	Local Variety
(1)	(2)	(11)	(12)	(13)	(14)	(15)	(16)
1	Kancheepuram	0	0	1	0	1	0
2	Thiruvallur	78	0	0	0	78	0
3	Cuddallore	835	1,158	0	0	835	1,158
4	Villupuram	533	1.003	94	9	627	1,012
5	Vellore	10,488	0	0	0	10,488	0
6	Thiruvannamalai	2,661	0	266	0	2,927	0
7	Salem	8,421	1,599	8,110	1,662	16,531	3,261
8	Namakkal	4,600	0	5,420	0	10,020	0
9	Dharmapuri	10,341	4,446	121	121	10,462	4,567
10	Coimbatore	62,216	10,597	2,939	0	65,155	10,597
11	Erode	11,928	0	212	0	12,140	0
12	Thiruchirapalli	31,285	1,303	1,009	75	32,294	1,378
13	Karur	9,894	17,702	495	0	10,389	17,702
14	Perambalur	17,167	8,750	3	0	17,170	8,750
15	Pudukkottai	326	0	0	0	326	0
16	Thanjavur	0	0	0	0	0	0
17	Thiruvarur	0	0	0	0	0	0
18	Nagapatinam	0	0	0	0	0	0
19	Madurai	10,656	0	330	0	10,986	0
20	Theni	8,898	0	840	0	9,738	0
21	Dindigul	25,757	11,710	3,563	1,122	29,320	12,832
22	Ramanathapuram	103	730	0	839	103	1,569
23	Virudhunagar	5,939	217	851	0	6,790	217
24	Sivagangai	157	0	1	0	158	0
25	Thirunelveli	1,659	2	176	8	1,835	10
26	Thoothukudi	2,388	0	3,418	0	5,806	0
27	The Nilgiris	1	0	0	0	1	0
28	Kanr iyakumari	0	0	0	0	0	0
	STATE	2,26,331	59,217	27,849	3,836	2,54,180	63,053

TABLE - IV - D

AREA UNDER HIGH YIELDING / LOCAL VARIETIES OF PRINCIPAL CROPS -2001-02

(Area in Hectares)

Sl.No.	DISTRICT	BAJRA (CUMBU)					
		Kharif		Rabi		TOTAL	
		High Yielding Variety	Local Variety	High Yielding Variety	Local Variety	High Yielding Variety	Local Variety
(1)	(2)	(17)	(18)	(19)	(20)	(21)	(22)
1	Kancheepuram	18	0	29	0	47	0
2	Thiruvallur	1,197	0	123	0	1,320	0
3	Cuddallore	3,886	0	197	0	4,083	0
4	Villupuram	20,163	21,591	304	53	20,467	21,644
5	Vellore	3,325	0	107	0	3,432	0
6	Thiruvannamalai	12,344	0	1,794	0	14,138	0
7	Salem	1,115	70	1,736	343	2,851	413
8	Namakkal	350	0	0	0	350	0
9	Dharmapuri	2,611	28	719	27	3,330	55
10	Coimbatore	162	1	73	0	235	1
11	Erode	516	147	14	0	530	147
12	Thiruchirapalli	2,640	990	147	0	2,787	990
13	Karur	2,930	4,342	8	0	2,938	4,342
14	Perambalur	1,002	1,867	35	0	1,037	1,867
15	Pudukkottai	30	0	0	0	30	0
16	Thanjavur	9	0	0	0	9	0
17	Thiruvarur	0	0	0	0	0	0
18	Nagapatinam	3	0	0	0	3	0
19	Madurai	1,907	0	124	0	2,031	0
20	Theni	2,511	0	1,588	0	4,099	0
21	Dindigul	4,242	0	801	0	5,043	0
22	Ramanathapuram	0	332	0	255	0	587
23	Virudhunagar	3,895	144	2,381	0	6,276	144
24	Sivagangai	26	0	0	0	26	0
25	Thirunelveli	254	0	1,437	0	1,691	0
26	Thoothukudi	4,849	0	13,301	0	18,150	0
27	The Nilgiris	0	0	0	0	0	0
28	Kanniyakumari	0	0	0	0	0	0
	STATE	**69,985**	**29,512**	**24,918**	**678**	**94,903**	**30,190**

TABLE - IV - D

AREA UNDER HIGH YIELDING / LOCAL VARIETIES OF PRINCIPAL CROPS -2001-02

(Area in Hectares)

Sl.No.	DISTRICT	RAGI					
		Kharif		Rabi		TOTAL	
		High Yielding Variety	Local Variety	High Yielding Variety	Local Variety	High Yielding Variety	Local Variety
(1)	(2)	(23)	(24)	(25)	(26)	(27)	(28)
1	Kancheepuram	263	0	581	0	844	0
2	Thiruvallur	533	0	19	0	552	0
3	Cuddallore	125	1	120	0	245	1
4	Villupuram	676	918	374	40	1,050	958
5	Vellore	2,382	0	7,904	0	10,286	0
6	Thiruvannamalai	1,829	0	4,248	0	6,077	0
7	Salem	8,949	162	5,472	33	14,421	195
8	Namakkal	826	0	211	0	1,037	0
9	Dharmapuri	47,232	17,295	9,371	554	56,603	17,849
10	Coimbatore	212	1	20	0	232	1
11	Erode	7,655	2,755	67	6	7,722	2,761
12	Thiruchirapalli	73	0	67	0	140	0
13	Karur	14	0	0	0	14	0
14	Perambalur	37	40	0	0	37	40
15	Pudukkottai	275	0	3	0	278	0
16	Thanjavur	3	0	0	0	3	0
17	Thiruvarur	1	0	0	0	1	0
18	Nagapatinam	0	0	0	0	0	0
19	Madurai	132	2	0	0	132	2
20	Theni	150	8	0	16	150	24
21	Dindigul	216	43	27	0	243	43
22	Ramanathapuram	396	268	0	359	396	627
23	Virudhunagar	619	0	47	0	666	0
24	Sivagangai	116	102	0	0	116	102
25	Thirunelveli	357	38	231	0	588	38
26	Thoothukudi	101	0	344	0	445	0
27	The Nilgiris	39	0	0	0	39	0
28	Kanniyakumari	0	0	0	0	0	0
	STATE	73,211	21,633	29,106	1,008	1,02,317	22,641

TABLE - IV - E

NORMAL AREA OF PRINCIPAL CROPS - 2001-02 (Area in Hectares)

Average of five years ending 2001-02

SL NO	DISTRICT	PADDY				MAIZE
		Kar / Kuruvai / Sornavari	Samba / Thaladi / Pishanam	Navarai / Kodai	TOTAL	
(1)	(2)	(3)	(4)	(5)	(6)	(7)
1	Kancheepuram	13,612	82,500	47,386	1,43,498	0
2	Thiruvallur	21,352	63,273	21,471	1,06,096	0
3	Cuddallore	19,160	85,489	8,140	1,12,788	22
4	Villupuram	24,868	1,14,417	24,853	1,64,139	46
5	Vellore	10,371	27,571	24,267	62,210	697
6	Thiruvannamalai	16,022	59,365	42,674	1,18,061	298
7	Salem	5,821	27,963	13,021	46,805	3,384
8	Namakkal	2,797	16,231	3,805	22,833	530
9	Dharmapuri	14,964	32,396	10,980	58,339	681
10	Coimbatore	2,019	9,797	2,883	14,699	17,124
11	Erode	13,992	40,341	3,203	57,536	3,845
12	Thiruchirapalli	9,047	60,092	6,105	75,244	37
13	Karur	63	15,867	1,203	17,133	3
14	Perambalur	1,814	43,669	5,925	51,408	1,233
15	Pudukkottai	1,910	90,242	791	92,943	164
16	Thanjavur	36,353	1,46,874	4,545	1,87,772	195
17	Thiruvarur	26,363	1,40,350	1,374	1,68,087	6
18	Nagapatinam	28,659	1,33,560	863	1,63,083	21
19	Madurai	8,683	59,207	11,640	79,530	404
20	Theni	5,307	12,497	702	18,507	5,461
21	Dindigul	1,514	19,495	3,409	24,418	23,881
22	Ramanathapuram	0	1,31,129	9	0	53
23	Virudhunagar	0	30,276	1,970	0	4,889
24	Sivagangai	0	87,397	0	0	1
25	Thirunelveli	19,789	60,633	2,608	83,030	4,405
26	Thoothukudi	3,406	12,016	1,189	16,610	3,900
27	The Nilgiris	1,875	108	0	1,983	0
28	Kanniyakumari	14,763	15,546	0	30,309	0
	STATE	**3,04,523**	**16,18,303**	**2,45,016**	**19,17,061**	**71,280**

TABLE - IV - E

NORMAL AREA OF PRINCIPAL CROPS - 2001-02 (Area in Hectares)

Average of five years ending 2001-02

SL NO	DISTRICT	JOWAR (CHOLAM)			BAJRA (CUMBU)		
		Kharit	Rabi	Total	Kharif	Rabi	Total
(1)	(2)	(8)	(9)	(10)	(11)	(12)	(13)
1	Kancheepuram	4	2	6	11	16	27
2	Thiruvallur	85	0	85	833	194	1,027
3	Cuddallore	2,470	0	2,470	5,740	323	6,064
4	Villupuram	1,621	329	1,950	45,989	1,462	47,451
5	Vellore	10,832	79	10,910	2,804	470	3,274
6	Thiruvannamalai	2,800	240	3,039	10,400	2,090	12,490
7	Salem	11,994	11,012	23,006	2,720	1,829	4,549
8	Namakkal	6,581	5,403	11,984	786	19	804
9	Dharmapuri	16,865	696	17,560	2,086	1,049	3,135
10	Coimbatore	80,926	3,518	84,444	245	235	480
11	Erode	11,876	260	12,136	1,313	30	1,344
12	Thiruchirapalli	34,453	986	35,439	4,197	92	4,289
13	Karur	23,050	4,156	27,207	11,276	939	12,215
14	Perambalur	26,914	3	26,917	3,385	46	3,431
15	Pudukkottai	511	198	709	28	5	33
16	Thanjavur	0	0	0	4	2	6
17	Thiruvarur	0	0	0	0	0	0
18	Nagapatinam	0	0	0	4	0	4
19	Madurai	9,948	487	10,435	1,474	126	1,600
20	Theni	10,533	1,615	12,148	2,916	605	3,522
21	Dindigul	42,818	5,939	48,757	5,653	1,862	7,515
22	Ramanathapuram	1,223	711	1,934	289	429	719
23	Virudhunagar	6,992	602	7,594	7,379	1,439	8,818
24	Sivagangai	166	13	179	33	4	37
25	Thirunelveli	1,801	290	2,092	602	2,128	2,731
26	Thoothukudi	2,882	5,345	8,227	6,548	14,845	21,393
27	The Nilgiris	4	0	4	0	0	0
28	Kanniyakumari	0	0	0	0	0	0
	STATE	3,07,348	41,884	3,49,232	1,16,717	30,240	1,46,957

TABLE - IV - E

NORMAL AREA OF PRINCIPAL CROPS - 2001-02 (Area in Hectares)

Average of five years ending 2001-02

SL NO	DISTRICT	RAGI			KORRA
		Khariff	Rabi	Total	
(1)	(2)	(14)	(15)	(16)	(17)
1	Kancheepuram	620	438	1,058	0
2	Thiruvallur	1,218	343	1,561	0
3	Cuddallore	267	255	522	5
4	Villupuram	1,906	455	2,362	509
5	Vellore	2,562	7,815	10,377	61
6	Thiruvannamalai	2,527	3,338	5,865	147
7	Salem	10,153	5,993	16,146	853
8	Namakkal	1,109	340	1,449	428
9	Dharmapuri	56,725	7,694	64,419	95
10	Coimbatore	324	35	359	4
11	Erode	11,427	148	11,575	5
12	Thiruchirapalli	125	65	190	8
13	Karur	86	0	86	0
14	Perambalur	87	14	101	0
15	Pudukkottai	394	7	401	0
16	Thanjavur	15	0	15	0
17	Thiruvarur	1	0	1	0
18	Nagapatinam	1	3	4	0
19	Madurai	176	25	201	43
20	Theni	156	13	169	12
21	Dindigul	298	26	324	80
22	Ramanathapuram	625	371	997	0
23	Virudhunagar	676	44	721	22
24	Sivagangai	197	48	245	7
25	Thirunelveli	578	166	744	13
26	Thoothukudi	198	244	442	43
27	The Nilgiris	44	0	44	10
28	Kanniyakumari	0	0	0	0
	STATE	92,497	27,881	1,20,378	2,345

TABLE - IV - E

NORMAL AREA OF PRINCIPAL CROPS - 2001-02 (Area in Hectares)

Average of five years ending 2001-02

SL NO (1)	DISTRICT (2)	VARAGU (18)	SAMAI (19)	OTHER CEREALS (20)	TOTAL CEREALS (21)
1	Kancheepuram	4	0	0	1,44,594
2	Thiruvallur	0	0	0	1,08,768
3	Cuddallore	1,843	20	0	1,23,735
4	Villupuram	3,367	1,103	0	2,20,927
5	Vellore	147	3,526	0	91,203
6	Thiruvannamalai	301	4,886	0	1,45,087
7	Salem	1,838	3,267	1,608	1,01,455
8	Namakkal	250	747	227	39,252
9	Dharmapuri	372	27,795	97	1,72,494
10	Coimbatore	2	53	32	1,17,197
11	Erode	0	70	4	86,516
12	Thiruchirapalli	568	480	3	1,16,258
13	Karur	4	7	0	56,654
14	Perambalur	3,549	0	0	86,639
15	Pudukkottai	698	16	0	94,965
16	Thanjavur	32	0	0	1,88,020
17	Thiruvarur	0	0	0	1,68,094
18	Nagapatinam	0	0	0	1,63,110
19	Madurai	600	66	2,278	95,158
20	Theni	17	368	24	40,227
21	Dindigul	344	884	345	1,06,549
22	Ramanathapuram	1	15	399	4,116
23	Virudhunagar	199	13	812	23,068
24	Sivagangai	38	8	43	558
25	Thirunelveli	1	16	259	93,290
26	Thoothukudi	16	4	522	51,158
27	The Nilgiris	0	17	2	0
28	Kanniyakumari	0	0	0	0
STATE		14,192	43,362	6,654	26,39,091

TABLE - IV - E

NORMAL AREA OF PRINCIPAL CROPS - 2001-02 (Area in Hectares)

Average of five years ending 2001-02

SL NO	DISTRICT	BENGAL GRAM	RED GRAM	GREEN GRAM	BLACK GRAM
(1)	(2)	(22)	(23)	(24)	(25)
1	Kancheepuram	0	5	596	1,364
2	Thiruvallur	53	675	7,038	3,096
3	Cuddallore	12	410	4,200	35,890
4	Villupuram	0	648	206	6,066
5	Vellore	19	14,495	3,596	6,461
6	Thiruvannamalai	58	4,634	3,433	8,424
7	Salem	937	6,644	10,462	21,094
8	Namakkal	483	8,043	7,652	9,348
9	Dharmapuri	355	10,567	2,394	4,460
10	Coimbatore	4,833	1,012	4,948	3,058
11	Erode	25	1,681	4,690	2,389
12	Thiruchirapalli	58	1,890	699	3,112
13	Karur	0	3,343	99	326
14	Perambalur	24	2,149	317	944
15	Pudukkottai	0	1,905	94	1,059
16	Thanjavur	0	90	6,788	10,523
17	Thiruvarur	0	18	17,269	35,893
18	Nagapatinam	0	0	19,335	52,315
19	Madurai	25	1,695	5,657	1,337
20	Theni	0	3,637	831	669
21	Dindigul	374	2,274	4,701	6,345
22	Ramanathapuram	0	2	79	2,439
23	Virudhunagar	129	882	6,280	5,568
24	Sivagangai	19	418	88	364
25	Thirunelveli	3	63	4,624	12,397
26	Thoothukudi	90	110	7,398	13,228
27	The Nilgiris	0	0	0	0
28	Kanniyakumari	0	1	14	3,080
STATE		**7,494**	**67,291**	**1,23,487**	**2,51,250**

TABLE - IV - E

NORMAL AREA OF PRINCIPAL CROPS - 2001-02 (Area in Hectares)

Average of five years ending 2001-02

SL NO (1)	DISTRICT (2)	HORSE GRAM (26)	OTHER PULSES (27)	TOTAL PULSES (28)	TOTAL FOOD GRAINS (29)
1	Kancheepuram	22	787	2,774	1,47,368
2	Thiruvallur	99	420	11,381	1,20,150
3	Cuddallore	83	239	40,833	1,64,568
4	Villupuram	502	1,389	8,811	2,29,738
5	Vellore	4,695	4,740	34,007	1,25,209
6	Thiruvannamalai	2,461	3,568	22,578	1,67,665
7	Salem	11,476	21,066	71,678	1,73,133
8	Namakkal	3,647	5,157	34,331	73,583
9	Dharmapuri	50,442	18,839	87,056	2,59,550
10	Coimbatore	6,175	14,279	34,304	1,51,501
11	Erode	7,412	11,607	27,804	1,14,319
12	Thiruchirapalli	914	918	7,591	1,23,849
13	Karur	625	815	5,209	61,863
14	Perambalur	15	82	3,531	90,170
15	Pudukkottai	315	680	4,054	99,019
16	Thanjavur	2	25	17,429	2,05,449
17	Thiruvarur	0	1	53,181	2,21,275
18	Nagapatinam	0	4	71,654	2,34,765
19	Madurai	84	2,557	11,354	1,06,512
20	Theni	467	4,221	9,824	50,051
21	Dindigul	4,726	16,925	35,344	1,41,893
22	Ramanathapuram	20	292	2,831	6,948
23	Virudhunagar	52	2,112	15,023	38,091
24	Sivagangai	113	881	1,882	2,440
25	Thirunelveli	480	1,803	19,369	1,12,659
26	Thoothukudi	49	757	21,632	72,790
27	The Nilgiris	0	92	92	92
28	Kanniyakumari	7	225	3,328	3,328
	STATE	94,884	1,14,479	6,58,884	32,97,975

TABLE - IV - E

NORMAL AREA OF PRINCIPAL CROPS - 2001-02 (Area in Hectares)

Average of five years ending 2001-02

SL NO	DISTRICT	SUGARCANE			CHILLIES	TURMERIC	CARDAMOM
		Planted	Ratoon	Total			
(1)	(2)	(30)	(31)	(32)	(33)	(34)	(35)
1	Kancheepuram	3,941	3,153	7,093	291	3	0
2	Thiruvallur	3,076	4,028	7,104	922	7	0
3	Cuddallore	22,559	10,199	32,758	208	39	0
4	Villupuram	21,539	13,565	35,103	462	1,276	0
5	Vellore	13,960	14,604	28,564	414	491	0
6	Thiruvannamalai	14,146	12,107	26,252	809	283	0
7	Salem	5,388	4,885	10,272	1,102	3,358	116
8	Namakkal	5,323	4,996	10,319	455	1,876	11
9	Dharmapuri	11,436	10,326	21,762	1,023	2,516	0
10	Coimbatore	8,709	3,809	12,517	2,397	3,276	821
11	Erode	18,506	11,989	30,496	1,117	12,167	1
12	Thiruchirapalli	2,869	1,688	4,556	2,726	240	0
13	Karur	5,671	2,637	8,309	2,024	513	0
14	Perambalur	7,087	5,363	12,450	4,238	227	0
15	Pudukkottai	2,290	1,291	3,581	268	7	0
16	Thanjavur	6,186	5,837	12,024	80	9	0
17	Thiruvarur	1,590	1,238	2,827	18	6	0
18	Nagapatinam	1,951	2,041	3,992	29	4	0
19	Madurai	4,652	3,083	7,734	518	23	0
20	Theni	5,074	6,016	11,090	295	14	1,280
21	Dindigul	2,385	4,495	6,880	2,035	55	272
22	Ramanathapuram	368	5	373	17,951	2	0
23	Virudhunagar	1,817	1,711	3,528	4,934	2	332
24	Sivagangai	2,587	2,270	4,857	3,780	3	0
25	Thirunelveli	2,898	943	3,840	3,564	9	1,012
26	Thoothukudi	91	14	106	24,843	5	0
27	The Nilgiris	13	22	35	19	13	1,149
28	Kanniyakumari	0	0	0	3	0	124
	STATE	1,76,112	1,32,313	3,08,425	76,526	26,422	5,117

TABLE - IV - E

NORMAL AREA OF PRINCIPAL CROPS - 2001-02 (Area in Hectares)

Average of five years ending 2001-02

SL NO	DISTRICT	CORIANDER	TAMARIND	POTATO	SWEET POTATO	TAPIOCA	MANGO
(1)	(2)	(36)	(37)	(38)	(39)	(40)	(41)
1	Kancheepuram	6	59	0	51	6	2,206
2	Thiruvallur	8	61	0	45	103	6,940
3	Cuddallore	4,771	191	0	130	5,381	548
4	Villupuram	83	158	0	205	8,375	757
5	Vellore	27	481	0	11	72	11,460
6	Thiruvannamalai	23	88	0	60	236	460
7	Salem	352	610	0	15	25,498	2,331
8	Namakkal	145	301	0	9	18,568	986
9	Dharmapuri	471	2,234	276	50	13,222	36,462
10	Coimbatore	635	847	0	5	1,368	3,151
11	Erode	18	157	50	7	5,619	760
12	Thiruchirapalli	1,605	1,179	0	43	5,414	1,854
13	Karur	13	98	0	173	377	367
14	Perambalur	7,137	585	0	15	2,326	674
15	Pudukkottai	39	323	0	7	21	465
16	Thanjavur	0	224	0	3	74	793
17	Thiruvarur	0	156	0	3	101	216
18	Nagapatinam	0	316	0	5	140	966
19	Madurai	293	1,429	0	69	91	4,919
20	Theni	17	2,347	0	11	68	7,688
21	Dindigul	258	4,308	2,297	115	401	11,258
22	Ramanathapuram	1,576	269	0	0	0	117
23	Virudhunagar	5,130	414	0	60	16	1,351
24	Sivagangai	14	572	0	5	5	963
25	Thirunelveli	71	773	0	110	213	3,440
26	Thoothukudi	8,539	0	0	88	17	307
27	The Nilgiris	0	0	2,949	7	88	43
28	Kanniyakumari	0	1,726	0	0	8,746	1,739
	STATE	31,230	19,906	5,571	1,299	96,546	1,03,221

TABLE - IV - E

NORMAL AREA OF PRINCIPAL CROPS - 2001-02 (Area in Hectares)

Average of five years ending 2001-02

SL NO	DISTRICT	BANANA	GINGER	ONION	FRUITS & VEGETABLES	TOTAL FOOD CROPS
(1)	(2)	(42)	(43)	(44)	(45)	(46)
1	Kancheepuram	252	0	1	5,012	1,59,850
2	Thiruvallur	970	0	7	9,549	1,37,931
3	Cuddallore	3,760	0	111	37,247	2,39,856
4	Villupuram	1,227	0	181	17,665	2,84,668
5	Vellore	5,421	0	44	20,744	1,76,037
6	Thiruvannamalai	1,945	0	103	5,094	2,00,222
7	Salem	1,130	7	1,761	41,981	2,32,638
8	Namakkal	1,643	5	4,527	30,285	1,17,484
9	Dharmapuri	1,565	5	689	62,257	3,50,285
10	Coimbatore	7,711	0	2,869	24,709	1,98,933
11	Erode	4,777	1	2,080	16,655	1,75,102
12	Thiruchirapalli	8,926	0	2,747	21,644	1,55,889
13	Karur	5,539	0	232	7,812	80,712
14	Perambalur	297	0	3,970	36,934	1,51,787
15	Pudukkottai	3,698	0	5	15,798	1,19,064
16	Thanjavur	3,575	2	11	8,611	2,26,641
17	Thiruvarur	356	0	0	821	2,25,228
18	Nagapatinam	631	0	31	2,499	2,42,196
19	Madurai	1,978	0	1,253	11,229	1,27,964
20	Theni	4,141	0	391	20,747	85,932
21	Dindigul	3,373	8	4,565	41,239	1,98,252
22	Ramanathapuram	165	0	7	543	1,63,001
23	Virudhunagar	860	0	1,552	6,213	91,291
24	Sivagangai	498	1	10	6,479	1,05,533
25	Thirunelveli	6,735	15	1,428	19,031	1,42,733
26	Thoothukudi	9,529	5	1,689	15,733	1,26,946
27	The Nilgiris	270	492	0	7,583	13,943
28	Kanniyakumari	4,911	15	0	18,478	57,201
	STATE	**85,884**	**555**	**30,264**	**5,12,592**	**45,87,320**

TABLE - IV - E

NORMAL AREA OF PRINCIPAL CROPS - 2001-02 (Area in Hectares)

Average of five years ending 2001-02

SL NO	DISTRICT	COTTON	GROUNDNUT			GINGELLY
			Summer	Winter	Total	
(1)	(2)	(47)	(48)	(49)	(50)	(51)
1	Kancheepuram	127	17,455	10,344	27,800	794
2	Thiruvallur	1	16,865	9,944	26,810	2,162
3	Cuddallore	2,053	8,572	24,241	32,813	7,419
4	Villupuram	6,046	15,038	51,924	66,962	6,958
5	Vellore	6,550	12,823	50,445	63,268	1,350
6	Thiruvannamalai	2,670	35,837	65,822	1,01,660	2,629
7	Salem	16,811	17,037	37,042	54,079	9,590
8	Namakkal	3,340	17,262	52,936	70,198	1,863
9	Dharmapuri	16,946	7,436	55,813	63,249	2,215
10	Coimbatore	12,460	14,463	13,484	27,947	1,246
11	Erode	10,601	4,671	47,356	52,026	17,512
12	Thiruchirapalli	10,767	5,492	10,744	16,236	891
13	Karur	674	3,722	5,981	9,703	6,401
14	Perambalur	23,380	4,592	33,458	38,050	7,344
15	Pudukkottai	357	2,951	28,135	31,086	2,054
16	Thanjavur	1,121	4,319	3,830	8,149	6,129
17	Thiruvarur	1,710	647	410	1,057	2,535
18	Nagapatinam	1,496	2,370	1,350	3,720	883
19	Madurai	11,153	2,158	7,055	9,213	2,081
20	Theni	6,629	1,928	6,713	8,641	1,465
21	Dindigul	6,473	10,841	15,380	26,221	3,385
22	Ramanathapuram	4,060	417	6,166	6,583	1,573
23	Virudhunagar	23,864	877	7,734	8,611	3,629
24	Sivagangai	498	648	6,305	6,953	312
25	Thirunelveli	8,464	3,591	2,758	6,349	1,587
26	Thoothukudi	13,507	602	1,429	2,031	3,414
27	The Nilgiris	5	0	0	0	0
28	Kanniyakumari	2	49	62	111	5
	STATE	1,91,764	2,12,664	5,56,862	7,69,526	97,424

TABLE - IV - E

NORMAL AREA OF PRINCIPAL CROPS - 2001-02 (Area in Hectares)

Average of five years ending 2001-02

SL NO	DISTRICT	SUN FLOWER	CASTOR	TOBACCO	TOTAL NON - FOOD CROPS	TOTAL FOOD & NON FOOD CROPS
(1)	(2)	(52)	(53)	(54)	(55)	(56)
1	Kancheepuram	3	6	0	37,013	1,96,863
2	Thiruvallur	93	0	0	36,486	1,74,417
3	Cuddallore	21	11	23	55,775	2,95,631
4	Villupuram	49	48	3	1,10,260	3,94,928
5	Vellore	236	894	0	93,558	2,69,595
6	Thiruvannamalai	118	44	99	1,12,942	3,13,164
7	Salem	572	7,572	383	1,52,000	3,84,639
8	Namakkal	1,478	11,430	5	1,44,530	2,62,014
9	Dharmapuri	1,152	3,306	10	1,21,267	4,71,552
10	Coimbatore	216	183	829	1,46,317	3,45,250
11	Erode	609	1,873	4,386	1,59,526	3,34,628
12	Thiruchirapalli	1,859	444	0	39,101	1,94,991
13	Karur	173	40	5	22,972	1,03,685
14	Perambalur	72	427	0	78,892	2,30,680
15	Pudukkottai	11	9	0	41,915	1,60,979
16	Thanjavur	8	5	0	40,510	2,67,151
17	Thiruvarur	0	3	0	10,754	2,35,982
18	Nagapatinam	0	1	304	10,834	2,53,031
19	Madurai	460	25	1	37,728	1,65,692
20	Theni	454	119	71	39,761	1,25,693
21	Dindigul	628	186	1,332	73,450	2,71,702
22	Ramanathapuram	75	0	0	25,138	1,88,139
23	Virudhunagar	1,285	64	0	61,374	1,52,665
24	Sivagangai	8	7	0	16,718	1,22,251
25	Thirunelveli	148	91	10	39,140	1,81,874
26	Thoothukudi	1,589	98	0	52,526	1,79,472
27	The Nilgiris	0	0	0	63,612	77,555
28	Kanniyakumari	0	0	1	42,317	99,518
	STATE	**11,315**	**26,885**	**7,462**	**18,66,419**	**64,53,739**

TABLE - V - A

DISTRICT-WISE AVERAGE YIELD RATE OF CROPS FOR THE YEAR 2001-02

(In Kg / Hectare)

SL NO	DISTRICT	CEREALS			
		RICE			
		Kar / Kuruvai / Sornavari	Samba /Thaladi / Pishanam	Navarai / Kodai	Combined
(1)	(2)	(3)	(4)	(5)	(6)
1	Kancheepuram	4,137	3,430	3,577	3,544
2	Thiruvallur	3,888	3,221	3,441	3,406
3	Cuddallore	4,032	3,645	3,789	3,717
4	Villupuram	3,646	3,581	3,715	3,607
5	Vellore	4,085	4,001	3,730	3,895
6	Thiruvannamalai	3,637	2,954	2,964	3,024
7	Salem	4,202	4,457	4,469	4,419
8	Namakkal	4,610	4,947	3,771	4,570
9	Dharmapuri	3,542	3,583	3,161	3,488
10	Coimbatore	3,363	3,572	3,506	3,526
11	Erode	5,240	4,478	3,506	4,634
12	Thiruchirapalli	4,926	3,956	4,284	4,100
13	Karur	3,916	3,616	3,506	3,611
14	Perambalur	2,671	2,148	3,506	2,436
15	Pudukkottai	3,916	2,621	3,506	2,642
16	Thanjavur	4,077	2,585	2,969	2,923
17	Thiruvarur	3,522	2,389	3,317	2,633
18	Nagapatinam	2,854	2,459	2,765	2,541
19	Madurai	4,371	3,917	3,792	3,986
20	Theni	4,151	4,612	4,380	4,470
21	Dindigul	3,916	4,983	3,506	4,739
22	Ramanathapuram	0	1,364	0	1,364
23	Virudhunagar	0	3,121	3,506	3,140
24	Sivagangai	0	2,064	3,506	2,066
25	Thirunelveli	4,288	3,925	3,506	4,030
26	Thoothukudi	4,551	4,478	3,506	4,193
27	The Nilgiris	3,916	0	0	3,916
28	Kanniyakumari	4,599	4,008	0	4,300
STATE		3,916	2,998	3,506	3,196

TABLE - V - A

DISTRICT-WISE AVERAGE YIELD RATE OF CROPS FOR THE YEAR 2001-02

(In Kg / Hectare)

SL NO	DISTRICT	CEREALS					
		JOWAR (CHOLAM)			BAJRA (CUMBU)		
		Irrigated	un irrigated	Combined	Irrigated	un irrigated	Combined
(1)	(2)	(7)	(8)	(9)	(10)	(11)	(12)
1	Kancheepuram	1,689	0	1,689	2,426	0	2,426
2	Thiruvallur	1,689	774	1,642	2,426	1,062	1,762
3	Cuddallore	1,689	451	452	4,906	2,100	2,462
4	Villupuram	1,689	1,258	1,287	2,426	1,207	1,267
5	Vellore	0	1,468	1,468	2,426	1,218	1,457
6	Thiruvannamalai	1,689	827	906	2,420	656	972
7	Salem	2,142	1,100	1,503	2,730	1,062	1,954
8	Namakkal	2,082	774	1,694	2,426	1,062	1,381
9	Dharmapuri	1,689	920	927	1,615	1,062	1,507
10	Coimbatore	571	376	392	2,426	1,062	1,918
11	Erode	518	277	315	2,426	870	1,095
12	Thiruchirapalli	1,916	532	573	2,381	641	713
13	Karur	423	294	299	2,426	378	420
14	Perambalur	1,689	1,100	1,101	2,426	987	1,056
15	Pudukkottai	1,689	241	468	2,426	1,062	1,244
16	Thanjavur	0	0	0	2,426	0	2,426
17	Thiruvarur	0	0	0	0	0	0
18	Nagapatinam	0	0	0	0	1,062	1,062
19	Madurai	1,689	1,256	1,266	2,426	1,174	1,275
20	Theni	2,908	1,508	1,750	2,426	1,192	1,446
21	Dindigul	2,294	1,303	1,372	2,924	873	1,199
22	Ramanathapuram	1,689	774	792	2,426	1,062	1,064
23	Virudhunagar	1,689	774	804	2,426	1,225	1,364
24	Sivagangai	1,689	774	948	2,426	1,062	2,006
25	Thirunelveli	1,689	774	1,457	2,426	1,062	1,297
26	Thoothukudi	1,689	774	781	2,426	1,103	1,110
27	The Nilgiris	0	774	774	0	0	0
28	Kanniyakumari	0	0	0	0	0	0
	STATE	1,689	774	866	2,426	1,062	1,223

TABLE - V - A

DISTRICT-WISE AVERAGE YIELD RATE OF CROPS FOR THE YEAR 2001-02

(In Kg / Hectare)

SL NO	DISTRICT	CEREALS			
		RAGI			MAIZE
		Irrigated	Un irrigated	Combined	
(1)	(2)	(13)	(14)	(15)	(16)
1	Kancheepuram	4,387	1,583	3,646	0
2	Thiruvallur	2,334	1,735	2,263	1,624
3	Cuddallore	2,767	1,583	2,488	2,140
4	Villupuram	2,483	1,583	2,071	1,454
5	Vellore	3,138	1,261	2,819	1,659
6	Thiruvannamalai	2,765	769	2,275	1,670
7	Salem	3,422	2,682	2,922	1,860
8	Namakkal	2,767	1,409	1,695	1,863
9	Dharmapuri	1,980	1,526	1,579	1,099
10	Coimbatore	2,767	1,583	1,781	1,125
11	Erode	2,496	1,067	1,117	2,286
12	Thiruchirapalli	2,767	1,583	1,794	1,352
13	Karur	2,767	0	2,767	2,606
14	Perambalur	2,767	1,583	2,106	1,185
15	Pudukkottai	2,767	1,583	2,226	2,059
16	Thanjavur	2,767	0	2,767	2,672
17	Thiruvarur	2,767	0	2,767	2,841
18	Nagapatinam	0	0	0	2,631
19	Madurai	2,767	1,583	2,078	2,008
20	Theni	2,767	1,583	2,495	2,007
21	Dindigul	2,767	1,583	1,947	1,979
22	Ramanathapuram	2,767	1,583	1,789	1,171
23	Virudhunagar	2,767	1,583	2,447	2,025
24	Sivagangai	2,767	1,583	1,914	2,031
25	Thirunelveli	3,151	1,583	3,043	744
26	Thoothukudi	2,767	1,583	2,283	649
27	The Nilgiris	0	1,583	1,583	0
28	Kann.yakumari	0	0	0	0
STATE		2,767	1,583	1,883	1,624

TABLE - V - A

DISTRICT-WISE AVERAGE YIELD RATE OF CROPS FOR THE YEAR 2001-02

(In Kg / Hectare)

SL NO	DISTRICT	CEREALS			
		KORRA	VARAGU	SAMAI	OTHER CEREALS
(1)	(2)	(17)	(18)	(19)	(20)
1	Kancheepuram	0	0	0	0
2	Thiruvallur	0	0	0	0
3	Cuddallore	1,245	1,584	0	0
4	Villupuram	337	1,728	688	0
5	Vellore	690	1,428	534	0
6	Thiruvannamalai	601	1,428	315	0
7	Salem	468	1.110	1,074	577
8	Namakkal	463	1,428	688	593
9	Dharmapuri	352	1,428	738	0
10	Coimbatore	952	0	688	473
11	Erode	818	0	688	0
12	Thiruchirapalli	904	1,428	688	0
13	Karur	0	0	0	0
14	Perambalur	0	1,107	0	0
15	Pudukkottai	0	1,037	688	0
16	Thanjavur	249	0	0	0
17	Thiruvarur	0	0	0	0
18	Nagapatinam	0	0	0	0
19	Madurai	265	886	688	569
20	Theni	404	0	688	560
21	Dindigul	276	1,428	688	569
22	Ramanathapuram	0	0	0	565
23	Virudhunagar	414	1,428	688	518
24	Sivagangai	0	1,428	0	602
25	Thirunelveli	330	1,428	688	593
26	Thoothukudi	827	1,428	688	570
27	The Nilgiris	932	0	688	1,115
28	Kanniyakumari	0	0	0	0
	STATE	**251**	**1,428**	**688**	**722**

TABLE - V - A

DISTRICT-WISE AVERAGE YIELD RATE OF CROPS FOR THE YEAR 2001-02

(In Kg / Hectare)

SL NO	DISTRICT	PULSES					
		BENGAL GRAM	RED GRAM	GREEN GRAM	BLACK GRAM	HORSE GRAM	OTHER PULSES
(1)	(2)	(21)	(22)	(23)	(24)	(25)	(26)
1	Kancheepuram	0	651	415	392	426	254
2	Thiruvallur	0	651	525	392	426	254
3	Cuddallore	0	651	129	251	426	230
4	Villupuram	0	651	415	392	426	241
5	Vellore	376	620	415	690	291	193
6	Thiruvannamalai	303	544	415	372	426	210
7	Salem	463	765	760	762	438	201
8	Namakkal	468	1,000	964	854	426	201
9	Dharmapuri	119	618	415	392	435	209
10	Coimbatore	741	651	286	392	443	214
11	Erode	765	651	423	549	359	214
12	Thiruchirapalli	605	412	415	392	426	151
13	Karur	0	325	415	392	426	153
14	Perambalur	1,174	546	415	392	426	163
15	Pudukkottai	0	1,047	415	392	426	152
16	Thanjavur	0	651	133	309	0	325
17	Thiruvarur	0	651	187	316	0	334
18	Nagapatinam	0	0	226	224	0	0
19	Madurai	594	651	498	377	426	174
20	Theni	0	589	415	392	426	173
21	Dindigul	507	625	594	537	560	205
22	Ramanathapuram	0	0	415	392	426	180
23	Virudhunagar	497	651	602	743	426	180
24	Sivagangai	0	651	415	392	426	185
25	Thirunelveli	0	651	384	471	426	191
26	Thoothukudi	494	651	381	434	426	182
27	The Nilgiris	0	0	0	0	426	240
28	Kanniyakumari	0	0	415	392	426	195
	STATE	**649**	**651**	**415**	**392**	**426**	**204**

TABLE - V - A

DISTRICT-WISE AVERAGE YIELD RATE OF CROPS FOR THE YEAR 2001-02

(In Kg / Hectare)

SL NO	DISTRICT	SUGARCANE		
		Cane (Tonnes / Hectare)	Gur (Kg / Hectare)	Cane to Gur Ratio (in Percentage)
(1)	(2)	(27)	(28)	(29)
1	Kancheepuram	125	15,121	12.053
2	Thiruvallur	109	13,103	12.053
3	Cuddallore	131	11,312	8.639
4	Villupuram	137	11,870	8.639
5	Vellore	86	4,887	5.690
6	Thiruvannamalai	89	4,609	5.176
7	Salem	114	8,592	7.569
8	Namakkal	155	11,762	7.569
9	Dharmapuri	97	8,384	8.639
10	Coimbatore	121	11,139	9.206
11	Erode	140	14,766	10.570
12	Thiruchirapalli	116	10,019	8.639
13	Karur	97	8,367	8.639
14	Perambalur	73	6,307	8.639
15	Pudukkottai	116	10,019	8.639
16	Thanjavur	111	9,570	8.639
17	Thiruvarur	116	10,017	8.639
18	Nagapatinam	116	10,019	8.639
19	Madurai	88	10,525	12.018
20	Theni	132	15,857	12.018
21	Dindigul	124	10,469	8.450
22	Ramanathapuram	116	10,017	8.639
23	Virudhunagar	116	10,018	8.639
24	Sivagangai	100	8,661	8.639
25	Thirunelveli	116	10,019	8.639
26	Thoothukudi	116	10,000	8.639
27	The Nilgiris	116	10,000	8.639
28	Kanniyakumari	0	0	0.000
	STATE	**116**	**10,155**	**8.639**

TABLE - V - A

DISTRICT-WISE AVERAGE YIELD RATE OF CROPS FOR THE YEAR 2001-02

(In Kg / Hectare)

SL NO	DISTRICT	SPICES AND CONDIMENTS				
		CHILLIES	CLOVES	GARLIC	PEPPER	GINGER
(1)	(2)	(30)	(31)	(32)	(33)	(34)
1	Kancheepuram	570	0	0	0	0
2	Thiruvallur	723	0	0	0	0
3	Cuddallore	570	0	0	0	0
4	Villupuram	570	0	0	0	0
5	Vellore	570	0	0	0	0
6	Thiruvannamalai	867	0	0	0	0
7	Salem	1,419	1,444	0	184	21,431
8	Namakkal	570	1,444	0	184	21,431
9	Dharmapuri	1,045	0	0	184	21,431
10	Coimbatore	1.120	839	0	197	0
11	Erode	817	0	5,630	225	0
12	Thiruchirapalli	1,045	929	0	0	0
13	Karur	670	0	0	0	0
14	Perambalur	223	0	0	0	0
15	Pudukkottai	570	0	0	0	0
16	Thanjavur	570	0	0	220	21,431
17	Thiruvarur	570	0	0	0	0
18	Nagapatinam	570	0	0	0	0
19	Madurai	570	0	0	0	0
20	Theni	570	940	0	261	0
21	Dindigul	779	1,075	6,098	362	21,431
22	Ramanathapuram	515	0	0	0	0
23	Virudhunagar	776	978	0	0	0
24	Sivagangai	123	0	0	0	0
25	Thirunelveli	990	1,264	0	204	21,431
26	Thoothukudi	440	0	0	0	0
27	The Nilgiris	570	956	5,593	193	21,431
28	Kanniyakumari	0	882	0	157	21,431
	STATE	570	1,011	5,977	220	21,431

TABLE - V - A

DISTRICT-WISE AVERAGE YIELD RATE OF CROPS FOR THE YEAR 2001-02

(In Kg / Hectare)

SL NO	DISTRICT	SPICES AND CONDIMENTS			
		TURMERIC	CORIANDER	CARDAMOM	TAMARIND
(1)	(2)	(35)	(36)	(37)	(38)
1	Kancheepuram	5,003	232	0	3,995
2	Thiruvallur	5,003	232	0	3,769
3	Cuddallore	5,003	260	0	4,829
4	Villupuram	3,132	232	0	4,603
5	Vellore	5,003	232	0	5,841
6	Thiruvannamalai	5,003	232	0	5,549
7	Salem	3,190	232	0	3,517
8	Namakkal	8,975	232	0	3,797
9	Dharmapuri	2,923	232	0	3,496
10	Coimbatore	4,773	409	78	5,871
11	Erode	5,495	232	91	5,806
12	Thiruchirapalli	5,003	266	0	2,455
13	Karur	5,003	232	0	2,465
14	Perambalur	5,003	303	0	2,473
15	Pudukkottai	5,003	232	0	2,481
16	Thanjavur	5,003	0	0	2,322
17	Thiruvarur	5,003	0	0	2,354
18	Nagapatinam	5,003	0	0	2,278
19	Madurai	5,003	232	0	3,017
20	Theni	5,003	232	95	2,933
21	Dindigul	5,003	232	99	3,015
22	Ramanathapuram	5,503	60	0	3,291
23	Virudhunagar	5,003	187	85	3,135
24	Sivagangai	0	232	0	3,174
25	Thirunelveli	5,003	232	96	2,305
26	Thoothukudi	5,003	196	0	2,339
27	The Nilgiris	5,003	0	93	0
28	Kanniyakumari	0	0	92	1,945
	STATE	**5,003**	**232**	**92**	**3,165**

TABLE - V - A

DISTRICT-WISE AVERAGE YIELD RATE OF CROPS FOR THE YEAR 2001-02

(In Kg / Hectare)

SL NO	DISTRICT	VEGETABLES				
		TAPIOCA	SWEET POTATO	POTATO		
				Summer	winter	Combined
(1)	(2)	(39)	(40)	(41)	(42)	(43)
1	Kancheepuram	38,452	17,046	0	0	0
2	Thiruvallur	38,452	17,046	0	0	0
3	Cuddallore	37,886	9,383	0	0	0
4	Villupuram	31,381	16,858	0	0	0
5	Vellore	38,452	17,046	0	0	0
6	Thiruvannamalai	38,452	17,046	0	0	0
7	Salem	34,020	17,046	0	23,804	23,804
8	Namakkal	51,005	17,046	0	0	0
9	Dharmapuri	31,965	17,046	17,287	28,961	22,819
10	Coimbatore	38,452	17,046	0	0	0
11	Erode	40,052	17,046	0	23,804	23,804
12	Thiruchirapalli	52,500	17,046	0	0	0
13	Karur	38,452	20,849	0	0	0
14	Perambalur	53,153	17,046	0	0	0
15	Pudukkottai	38,452	17,046	0	0	0
16	Thanjavur	38,452	17,046	0	0	0
17	Thiruvarur	38,452	17,046	0	0	0
18	Nagapatinam	38,452	17,046	0	0	0
19	Madurai	38,452	17,046	0	0	0
20	Theni	38,452	17,046	0	0	0
21	Dindigul	38,452	17,046	8,712	10,881	8,736
22	Ramanathapuram	0	17,046	0	0	0
23	Virudhunagar	38,452	17,046	0	0	0
24	Sivagangai	38,452	17,046	0	0	0
25	Thirunelveli	38,452	17,046	0	0	0
26	Thoothukudi	38,452	17,046	0	0	0
27	The Nilgiris	38,452	17,046	26,431	22,931	25,833
28	Kanniyakumari	26,001	0	0	0	0
	STATE	**38,452**	**17,046**	**17,287**	**23,804**	**18,106**

TABLE - V - A

DISTRICT-WISE AVERAGE YIELD RATE OF CROPS FOR THE YEAR 2001-02

(In Kg / Hectare)

SL NO	DISTRICT	VEGETABLES				
		ONION	BRINJAL	LADY'S FINGER	CABBAGE	TOMATO
(1)	(2)	(44)	(45)	(46)	(47)	(48)
1	Kancheepuram	0	12,338	16,214	0	9,529
2	Thiruvallur	0	8,351	8,466	0	9,529
3	Cuddallore	9,751	8,351	8,466	0	9,529
4	Villupuram	9,751	7,259	6,100	0	9,529
5	Vellore	9,751	6,358	5,473	48,199	9,963
6	Thiruvannamalai	9,751	8,663	7,860	0	6,787
7	Salem	8,554	8,246	6,494	48,199	8,126
8	Namakkal	12,876	4,744	9,719	0	7,859
9	Dharmapuri	9,751	8,351	8,466	28,726	12,826
10	Coimbatore	13,790	13,572	10,337	48,199	8,579
11	Erode	12,322	8,351	8,466	48,199	10,895
12	Thiruchirapalli	8,959	8,351	8,466	0	9,529
13	Karur	9,751	8,351	8,466	0	11,922
14	Perambalur	7,547	8,351	8,466	0	9,529
15	Pudukkottai	9,751	8,351	8,466	0	9,529
16	Thanjavur	9,751	8,351	8,466	0	9,529
17	Thiruvarur	0	8,351	8,466	0	0
18	Nagapatinam	9,751	8,351	8,466	0	9,529
19	Madurai	8,270	8,798	8,466	0	9,529
20	Theni	9,751	6,960	8,466	48,199	9,529
21	Dindigul	7,734	5,274	8,466	48,199	8,781
22	Ramanathapuram	9,751	8,351	8,466	0	9,529
23	Virudhunagar	9,419	8,351	8,466	0	9,529
24	Sivagangai	9,751	8,351	8,466	0	9,529
25	Thirunelveli	12,933	8,449	10,546	0	9,529
26	Thoothukudi	4,033	8,351	5,440	0	7,152
27	The Nilgiris	9,751	8,351	0	78,015	9,529
28	Kanniyakumari	0	8,351	8,466	0	9,529
	STATE	9,751	8,351	8,466	48,199	9,529

TABLE - V - A

DISTRICT-WISE AVERAGE YIELD RATE OF CROPS FOR THE YEAR 2001-02

(In Kg / Hectare)

SL NO	DISTRICT	FRUITS				
		BANANA	MANGO	LEMON	ORANGE	CASHEW NUT
(1)	(2)	(49)	(50)	(51)	(52)	(53)
1	Kancheepuram	41,918	3,654	1,182	0	424
2	Thiruvallur	59,091	4,922	1,182	700	424
3	Cuddallore	25.899	3,916	1,182	0	862
4	Villupuram	15,764	3,916	1,182	0	390
5	Vellore	41,918	3,397	1,182	700	424
6	Thiruvannamalai	30,463	3,916	1,182	700	0
7	Salem	41,918	3,916	1,182	700	0
8	Namakkal	41,918	3,916	1,182	700	424
9	Dharmapuri	41,918	4,441	1,182	700	424
10	Coimbatore	41,918	5,824	1,182	700	424
11	Erode	33,338	3,916	1,182	700	424
12	Thiruchirapalli	45,805	1,029	1,182	700	424
13	Karur	19,396	3,916	1,182	700	424
14	Perambalur	41,918	3,916	1,182	700	130
15	Pudukkottai	48,084	3.916	1,182	0	272
16	Thanjavur	29,815	3,916	1,182	700	81
17	Thiruvarur	41,918	3,916	1,182	0	424
18	Nagapatinam	41,918	3,916	1,182	0	424
19	Madurai	39,620	2,139	1,182	700	424
20	Theni	70,121	6,909	1,182	700	424
21	Dindigul	25,885	758	1,182	700	424
22	Ramanathapuram	41,918	3,916	1,182	0	424
23	Virudhunagar	41,918	8,643	1,182	700	424
24	Sivagangai	41,918	3,916	1,182	0	258
25	Thirunelveli	56,577	4,239	1,182	700	424
26	Thoothukudi	56,853	3,916	1,182	700	424
27	The Nilgiris	41,918	3,916	1,182	700	0
28	Kanniyakumari	31,826	3,840	1,182	700	219
	STATE	41,918	3,958	1,182	700	422

TABLE - V - A

DISTRICT-WISE AVERAGE YIELD RATE OF CROPS FOR THE YEAR 2001-02

(In Kg / Hectare)

SL NO	DISTRICT	FRUITS			
		JACK FRUIT	PINE APPLE	GUAVA	GRAPES
(1)	(2)	(54)	(55)	(56)	(57)
1	Kancheepuram	18,744	0	4,564	0
2	Thiruvallur	18,744	0	4,564	0
3	Cuddallore	18,744	0	4,564	0
4	Villupuram	18,744	0	4,564	0
5	Vellore	18,744	36,878	4,564	21,976
6	Thiruvannamalai	18,744	0	4,564	0
7	Salem	18,744	0	4,564	0
8	Namakkal	18,744	37,997	4,564	0
9	Dharmapuri	18,744	36,878	4,564	16,984
10	Coimbatore	18,744	0	4,564	23,118
11	Erode	18,744	0	4,564	21,976
12	Thiruchirapalli	18,744	0	4,564	21,976
13	Karur	18,744	0	4,564	21,976
14	Perambalur	18,744	0	4,564	0
15	Pudukkottai	18,744	0	4,564	0
16	Thanjavur	18,744	0	4,564	0
17	Thiruvarur	18,744	0	4,564	0
18	Nagapatinam	18,744	0	4,564	0
19	Madurai	18,744	0	4,564	21,976
20	Theni	18,744	0	4,564	22,634
21	Dindigul	18,744	31,084	4,564	21,976
22	Ramanathapuram	0	0	4,564	0
23	Virudhunagar	18,744	0	4,564	21,976
24	Sivagangai	18,744	0	4,564	0
25	Thirunelveli	18,744	0	4,564	14,440
26	Thoothukudi	18,744	0	4,564	21,976
27	The Nilgiris	18,744	36,878	4,564	0
28	Kanniyakumari	18,744	36,878	4,564	0
	STATE	18,744	36,878	4,564	21,976

TABLE - V - A

DISTRICT-WISE AVERAGE YIELD RATE OF CROPS FOR THE YEAR 2001-02

(In Kg / Hectare)

SL NO	DISTRICT	COTTON (in terms of lint)			TOBACCO
		Irrigated	Un - Irrigated	Combined	
(1)	(2)	(58)	(59)	(60)	(61)
1	Kancheepuram	345	0	345	0
2	Thiruvallur	0	178	178	0
3	Cuddallore	345	178	218	1,420
4	Villupuram	448	292	344	0
5	Vellore	345	159	160	0
6	Thiruvannamalai	171	178	173	1,279
7	Salem	355	239	306	1,053
8	Namakkal	413	178	366	0
9	Dharmapuri	254	249	250	0
10	Coimbatore	316	201	244	1,493
11	Erode	395	178	371	1,585
12	Thiruchirapalli	345	167	194	0
13	Karur	345	178	294	1,310
14	Perambalur	345	210	212	0
15	Pudukkottai	345	178	334	0
16	Thanjavur	345	0	345	0
17	Thiruvarur	345	0	345	0
18	Nagapatinam	247	0	247	1,657
19	Madurai	298	113	141	2,208
20	Theni	310	167	248	2.201
21	Dindigul	474	147	370	1,430
22	Ramanathapuram	345	165	186	0
23	Virudhunagar	408	179	229	0
24	Sivagangai	345	178	273	0
25	Thirunelveli	309	144	254	1,200
26	Thoothukudi	202	69	77	0
27	The Nilgiris	0	0	0	0
28	Kanniyakumari	0	178	178	1,025
STATE		345	178	238	1,090

TABLE - V - A

DISTRICT-WISE AVERAGE YIELD RATE OF CROPS FOR THE YEAR 2001-02

(In Kg / Hectare)

SL NO	DISTRICT	OIL SEEDS					
		GROUNDNUT			GINGELLY		
		Irrigated	Un - Irrigated	Combined	Irrigated	Un - Irrigated	Combined
(1)	(2)	(62)	(63)	(64)	(65)	(66)	(67)
1	Kancheepuram	3,550	2,035	3,119	869	323	736
2	Thiruvallur	3,792	1,469	3,763	602	543	587
3	Cuddallore	4,026	1,875	2,468	869	378	462
4	Villupuram	2,751	1,523	1,933	500	462	470
5	Vellore	2,041	1,701	1,766	869	393	841
6	Thiruvannamalai	1,877	1,442	1,616	869	393	677
7	Salem	2,299	1,313	1,702	1,096	590	941
8	Namakkal	2,749	1,671	1,986	1,035	593	1,012
9	Dharmapuri	2,214	1,636	1,726	869	250	288
10	Coimbatore	1,978	1,334	1,519	869	433	498
11	Erode	2,368	1,386	1,615	742	526	706
12	Thiruchirapalli	2,789	1,444	1,840	869	393	746
13	Karur	2,348	807	2,099	869	246	286
14	Perambalur	2,513	1,418	1,558	869	468	515
15	Pudukkottai	2,623	1,352	1,502	869	324	513
16	Thanjavur	2,188	1,347	1,856	869	236	329
17	Thiruvarur	1,720	0	1,720	869	393	519
18	Nagapatinam	2,623	1,524	1,688	0	393	393
19	Madurai	1,848	1,575	1,644	869	351	361
20	Theni	2,623	703	1,232	869	256	321
21	Dindigul	3,360	2,319	2,800	869	469	508
22	Ramanathapuram	2,623	1,524	1,536	869	393	421
23	Virudhunagar	2,623	1,123	1,277	869	513	521
24	Sivagangai	2,623	831	1,682	869	393	410
25	Thirunelveli	1,812	1,524	1,657	869	393	415
26	Thoothukudi	2,623	1,524	1,830	869	364	365
27	The Nilgiris	0	1,524	1,524	0	0	0
28	Kanniyakumari	0	1,524	1,524	0	393	393
	STATE	**2,623**	**1,524**	**1,885**	**869**	**393**	**548**

TABLE - V - A

DISTRICT-WISE AVERAGE YIELD RATE OF CROPS FOR THE YEAR 2001-02

(In Kg / Hectare)

SL NO	DISTRICT	OIL SEEDS		
		SUN FLOWER	RAPESEED AND MUSTARD	CASTOR
(1)	(2)	(68)	(69)	(70)
1	Kancheepuram	0	0	0
2	Thiruvallur	0	0	0
3	Cuddallore	1,291	0	663
4	Villupuram	1,291	0	698
5	Vellore	1,291	243	371
6	Thiruvannamalai	1,291	235	393
7	Salem	1,424	248	301
8	Namakkal	1,613	0	301
9	Dharmapuri	681	247	343
10	Coimbatore	1,291	0	368
11	Erode	1,639	230	278
12	Thiruchirapalli	2,122	230	331
13	Karur	1,291	0	458
14	Perambalur	1,291	228	338
15	Pudukkottai	1,291	0	0
16	Thanjavur	0	0	0
17	Thiruvarur	0	0	0
18	Nagapatinam	0	0	0
19	Madurai	919	0	379
20	Theni	1,291	0	195
21	Dindigul	1,404	0	409
22	Ramanathapuram	1,291	0	0
23	Virudhunagar	665	0	227
24	Sivagangai	0	0	0
25	Thirunelveli	1,291	0	241
26	Thoothukudi	373	0	294
27	The Nilgiris	0	0	0
28	Kanniyakumari	0	0	0
	STATE	1,291	244	310

TABLE - V - B

TOTAL OUT-TURN OF CROPS DURING 2001-02

(Production in Tonnes)

SL NO	DISTRICT	CEREALS			
		RICE			
		Kar / Kuruvai / Sornavari	Samba / Thaladi / Pishanam	Navarai / Kodai	TOTAL
(1)	(2)	(3)	(4)	(5)	(6)
1	Kancheepuram	50,680	2,66,330	1,61,930	4,78,940
2	Thiruvallur	78,690	1,80,490	62,430	3,21,610
3	Cuddalore	71,460	3,07,180	24,170	4,02,810
4	Villupuram	84,440	4,04,990	71,700	5,61,130
5	Vellore	31,750	1,05,460	96,920	2,34,130
6	Thiruvannamalai	43,200	1,92,030	1,35,730	3,70,960
7	Salem	31,230	1,17,660	55,410	2,04,300
8	Namakkal	10,530	63,680	23,400	97,610
9	Dharmapuri	41,680	1,12,720	35,110	1,89,510
10	Coimbatore	5,420	24,190	7,590	37,200
11	Erode	62,360	1,67,340	4,210	2,33,910
12	Thiruchirapalli	45,730	2,32,250	18,530	2,96,510
13	Karur	470	52,440	3,210	56,120
14	Perambalur	4,170	80,490	34,050	1,18,710
15	Pudukkottai	3,260	2,14,670	2,670	2,20,600
16	Thanjavur	1,68,030	3,67,660	25,960	5,61,650
17	Thiruvarur	1,26,200	3,26,400	7,510	4,60,110
18	Nagapatinam	97,620	3,27,460	2,420	4,27,500
19	Madurai	60,060	1,65,110	46,420	2,71,590
20	Theni	21,520	54,800	1,560	77,880
21	Dindigul	3,250	65,850	7,230	76,330
22	Ramanathapuram	0	1,69,900	0	1,69,900
23	Virudhunagar	0	87,300	4,970	92,270
24	Sivagangai	0	1,59,270	340	1,59,610
25	Thirunelveli	97,640	1,86,890	5,600	2,90,130
26	Thoothukudi	6,280	25,660	10,840	42,780
27	The Nilgiris	8,440	0	0	8,440
28	Kanniyakumari	64,130	57,260	0	1,21,390
STATE		12,18,240	45,15,480	8,49,910	65,83,630

TABLE - V - B

TOTAL OUT-TURN OF CROPS DURING 2001-02

(Production in Tonnes)

SL NO	DISTRICT	CEREALS			
		MAIZE	JOWAR (CHOLAM)		
			Irrigated	un irrigated	TOTAL
(1)	(2)	(7)	(8)	(9)	(10)
1	Kancheepuram	0	@	0	@
2	Thiruvallur	6	130	@	130
3	Cuddallore	6	0	900	900
4	Villupuram	79	190	1,930	2,120
5	Vellore	1,392	0	15,400	15,400
6	Thiruvannamalai	484	450	2,200	2,650
7	Salem	10,661	16,420	13,340	29,760
8	Namakkal	738	14,670	2,300	16,970
9	Dharmapuri	1,001	200	13,720	13,920
10	Coimbatore	18,097	3,420	26,260	29,680
11	Erode	9,606	970	2,850	3,820
12	Thiruchirapalli	92	1,880	17,410	19,290
13	Karur	8	470	7,940	8,410
14	Perambalur	3,171	10	28,510	28,520
15	Pudukkottai	371	90	70	160
16	Thanjavur	508	0	0	0
17	Thiruvarur	11	0	0	0
18	Nagapatinam	5	0	0	0
19	Madurai	494	440	13,470	13,910
20	Theni	10,719	4,910	12,140	17,050
21	Dindigul	41,486	6,710	51,130	57,840
22	Ramanathapuram	25	50	1,270	1,320
23	Virudhunagar	13,981	380	5,250	5,630
24	Sivagangai	2	50	100	150
25	Thirunelveli	3,368	2,320	360	2,680
26	Thoothukudi	2,152	70	4,460	4,530
27	The Nilgiris	0	0	@	@
28	Kanniyakumari	0	0	0	0
	STATE	1,18,463	53,830	2,21,010	2,74,840

@ - Less than 5 tonnes

TABLE - V - B

TOTAL OUT-TURN OF CROPS DURING 2001-02

(Production in Tonnes)

SL NO	DISTRICT	CEREALS					
		BAJRA (CUMBU)			RAGI		
		Irrigated	un irrigated	TOTAL	Irrigated	un irrigated	TOTAL
(1)	(2)	(11)	(12)	(13)	(14)	(15)	(16)
1	Kancheepuram	110	0	110	2,720	350	3,070
2	Thiruvallur	1,640	680	2,320	1,140	110	1,250
3	Cuddallore	2,580	7,470	10,050	520	90	610
4	Villupuram	5,070	48,290	53,360	2,700	1,460	4,160
5	Vellore	1,650	3,350	5,000	26,790	2,210	29,000
6	Thiruvannamalai	6,130	7,610	13,740	12,680	1,150	13,830
7	Salem	4,770	1,610	6,380	16,230	26,490	42,720
8	Namakkal	200	290	490	610	1,150	1,760
9	Dharmapuri	4,400	700	5,100	17,320	1,00,270	1,17,590
10	Coimbatore	360	90	450	110	310	420
11	Erode	240	500	740	910	10,790	11,700
12	Thiruchirapalli	370	2,320	2,690	70	180	250
13	Karur	360	2,700	3,060	40	0	40
14	Perambalur	340	2,730	3,070	90	70	160
15	Pudukkottai	10	30	40	420	200	620
16	Thanjavur	20	0	20	10	0	10
17	Thiruvarur	0	0	0	@	0	@
18	Nagapatinam	0	@	@	0	0	0
19	Madurai	400	2,190	2,590	150	120	270
20	Theni	2,050	3,880	5,930	370	60	430
21	Dindigul	2,340	3,700	6,040	240	310	550
22	Ramanathapuram	@	620	620	490	1,340	1,830
23	Virudhunagar	1,800	6,960	8,760	1,340	290	1,630
24	Sivagangai	40	10	50	170	250	420
25	Thirunelveli	710	1,490	2,200	1,840	70	1,910
26	Thoothukudi	240	19,920	20,160	730	290	1,020
27	The Nilgiris	0	0	0	0	60	60
28	Kanniyakumari	0	0	0	0	0	0
	STATE	35,830	1,17,140	1,52,970	87,690	1,47,620	2,35,310

@ - Less than 5 tonnes

TABLE - V - B

TOTAL OUT-TURN OF CROPS DURING 2001-02

(Production in Tonnes)

SL NO	DISTRICT	CEREALS				
		KORRA	VARAGU	SAMAI	OTHER CEREALS	TOTAL CEREALS
(1)	(2)	(17)	(18)	(19)	(20)	(21)
1	Kancheepuram	0	0	0	0	4,82,120
2	Thiruvallur	0	0	0	0	3,25,316
3	Cuddallore	10	4,060	0	0	4,18,446
4	Villupuram	117	5,830	560	0	6,27,356
5	Vellore	31	60	1,910	0	2,86,923
6	Thiruvannamalai	92	330	1,520	0	4,03,606
7	Salem	203	550	1,540	291	2,96,405
8	Namakkal	100	290	300	124	1,18,382
9	Dharmapuri	13	100	26,370	0	3,53,604
10	Coimbatore	5	0	20	13	85,885
11	Erode	4	0	40	0	2,59,820
12	Thiruchirapalli	4	710	260	0	3,19,806
13	Karur	0	0	0	0	67,638
14	Perambalur	0	3,510	0	0	1,57,141
15	Pudukkottai	0	220	@	0	2,22,011
16	Thanjavur	4	0	0	0	5,62,192
17	Thiruvarur	0	0	0	0	4,60,121
18	Nagapatinam	0	0	0	0	4,27,505
19	Madurai	8	250	60	1,153	2,90,325
20	Theni	4	0	140	7	1,12,160
21	Dindigul	7	240	320	33	1,82,846
22	Ramanathapuram	0	0	0	219	1,73,914
23	Virudhunagar	8	160	10	499	1,22,948
24	Sivagangai	0	10	0	23	1,60,265
25	Thirunelveli	3	@	@	257	3,00,548
26	Thoothukudi	27	10	@	266	70,945
27	The Nilgiris	12	0	10	2	8,524
28	Kanniyakumari	0	0	0	0	1,21,390
	STATE	652	16,330	33,060	2,887	74,18,142

@ - Less than 5 tonnes

TABLE - V - B

TOTAL OUT-TURN OF CROPS DURING 2001-02

(Production in Tonnes)

SL NO	DISTRICT	PULSES				
		BENGAL GRAM	RED GRAM	GREEN GRAM	BLACK GRAM	HORSE GRAM
(1)	(2)	(22)	(23)	(24)	(25)	(26)
1	Kancheepuram	0	@	150	600	10
2	Thiruvallur	0	490	3,660	1,030	50
3	Cuddallore	0	240	470	9,240	30
4	Villupuram	0	310	60	4,510	300
5	Vellore	1	9,590	1,660	4,970	1,480
6	Thiruvannamalai	15	2,380	1,400	3,350	990
7	Salem	203	3,910	8,970	16,370	4,060
8	Namakkal	264	5,910	9,210	7,680	1,510
9	Dharmapuri	42	7,870	1,490	2,750	26,060
10	Coimbatore	3,562	370	1,260	720	2,410
11	Erode	31	1,000	1,830	1,240	2,610
12	Thiruchirapalli	25	800	290	1,640	350
13	Karur	0	900	20	110	400
14	Perambalur	81	1,210	140	300	10
15	Pudukkottai	0	1,450	20	840	90
16	Thanjavur	0	40	820	4,380	0
17	Thiruvarur	0	30	4,270	14,140	0
18	Nagapatinam	0	0	4,190	11,340	0
19	Madurai	20	1,210	2,600	550	30
20	Theni	0	1,740	70	110	200
21	Dindigul	172	1,010	1,750	2,210	1,780
22	Ramanathapuram	0	0	40	730	10
23	Virudhunagar	87	660	4,310	4,210	10
24	Sivagangai	0	200	40	110	40
25	Thirunelveli	0	50	1,610	4,760	120
26	Thoothukudi	48	50	3,140	5,020	10
27	The Nilgiris	0	0	0	0	@
28	Kanniyakumari	0	0	@	1,410	10
	STATE	**4,551**	**41,420**	**53,470**	**1,04,320**	**42,570**

@ - Less than 5 tonnes

TABLE - V - B

TOTAL OUT-TURN OF CROPS DURING 2001-02

(Production in Tonnes)

SL NO	DISTRICT	PULSES		TOTAL FOOD GRAINS	SUGARCANE	
		OTHER PULSES	TOTAL PULSES		in terms of Cane	in terms of Gur
(1)	(2)	(27)	(28)	(29)	(30)	(31)
1	Kancheepuram	165	925	4,83,045	7,73,450	93,220
2	Thiruvallur	86	5,316	3,30,632	6,74,670	81,320
3	Cuddallore	59	10,039	4,28,485	51,23,080	4,42,580
4	Villupuram	664	5,844	6,33,200	50,68,060	4,37,830
5	Vellore	1,188	18,889	3,05,812	24,63,210	1,40,160
6	Thiruvannamalai	869	9,004	4,12,610	21,00,240	1,08,710
7	Salem	4,959	38,472	3,34,877	10,73,270	81,240
8	Namakkal	974	25,548	1,43,930	17,98,550	1,36,130
9	Dharmapuri	4,725	42,937	3,96,541	22,26,380	1,92,340
10	Coimbatore	2,810	11,132	97,017	16,25,900	1,49,680
11	Erode	2,280	8,991	2,68,811	50,11,670	5,29,730
12	Thiruchirapalli	137	3,242	3,23,048	5,55,420	47,980
13	Karur	79	1,509	69,147	9,32,600	80,570
14	Perambalur	9	1,750	1,58,891	9,25,240	79,930
15	Pudukkottai	145	2,545	2,24,556	6,73,950	58,220
16	Thanjavur	10	5,250	5,67,442	12,58,030	1,08,680
17	Thiruvarur	7	18,447	4,78,568	2,01,570	17,410
18	Nagapatinam	0	15,530	4,43,035	4,24,600	36,680
19	Madurai	435	4,845	2,95,170	5,29,230	63,600
20	Theni	669	2,789	1,14,949	14,23,720	1,71,100
21	Dindigul	3,010	9,932	1,92,778	9,21,400	77,860
22	Ramanathapuram	75	855	1,74,769	69,240	5,980
23	Virudhunagar	332	9,609	1,32,557	4,43,620	38,320
24	Sivagangai	127	517	1,60,782	5,04,580	43,590
25	Thirunelveli	303	6,843	3,07,391	4,33,290	37,430
26	Thoothukudi	206	8,474	79,419	13,110	1,130
27	The Nilgiris	1	1	8,525	810	70
28	Kanniyakumari	64	1,484	1,22,874	0	0
	STATE	24,388	2,70,719	76,88,861	3,72,48,890	32,61,490

TABLE - V - B

TOTAL OUT-TURN OF CROPS DURING 2001-02

(Production in Tonnes)

SL NO	DISTRICT	SPICES AND CONDIMENTS				
		CHILLIES	CLOVES	GARLIC	PEPPER	GINGER
(1)	(2)	(32)	(33)	(34)	(35)	(36)
1	Kancheepuram	122	0	0	0	0
2	Thiruvallur	442	0	0	0	0
3	Cuddallore	73	0	0	0	0
4	Villupuram	194	0	0	0	0
5	Vellore	235	0	0	0	0
6	Thiruvannamalai	448	0	0	0	0
7	Salem	1,535	58	0	111	171
8	Namakkal	302	71	0	67	150
9	Dharmapuri	1,114	0	0	1	21
10	Coimbatore	2,294	1	0	26	0
11	Erode	812	0	197	@	0
12	Thiruchirapalli	2,470	2	0	0	0
13	Karur	834	0	0	0	0
14	Perambalur	778	0	0	0	0
15	Pudukkottai	103	0	0	0	0
16	Thanjavur	50	0	0	@	64
17	Thiruvarur	13	0	0	0	0
18	Nagapatinam	13	0	0	0	0
19	Madurai	221	0	0	0	0
20	Theni	127	17	0	4	0
21	Dindigul	1,227	4	2,372	263	43
22	Ramanathapuram	9,561	0	0	0	0
23	Virudhunagar	4,064	2	0	0	0
24	Sivagangai	396	0	0	0	0
25	Thirunelveli	2,933	154	0	4	729
26	Thoothukudi	11,133	0	0	0	0
27	The Nilgiris	21	20	509	411	8,808
28	Kanniyakumari	0	457	0	18	279
	STATE	**41,515**	**786**	**3,078**	**905**	**10,265**

@ - Less than 1 tonne

TABLE - V - B

TOTAL OUT-TURN OF CROPS DURING 2001-02

(Production in Tonnes)

SL NO	DISTRICT	SPICES AND CONDIMENTS			
		TURMERIC	CORIANDER	CARDAMOM	TAMARIND
(1)	(2)	(37)	(38)	(39)	(40)
1	Kancheepuram	25	@	0	228
2	Thiruvallur	115	@	0	320
3	Cuddallore	170	1,355	0	947
4	Villupuram	4,263	22	0	769
5	Vellore	3,127	2	0	2,874
6	Thiruvannamalai	1,171	3	0	705
7	Salem	10,982	76	0	1,969
8	Namakkal	20,185	45	0	1,504
9	Dharmapuri	6,355	134	0	8,764
10	Coimbatore	11,774	306	63	5,642
11	Erode	55,197	2	@	1,324
12	Thiruchirapalli	1,376	345	0	2,988
13	Karur	1,721	2	0	251
14	Perambalur	1,116	1,959	0	1,538
15	Pudukkottai	20	10	0	851
16	Thanjavur	30	0	0	469
17	Thiruvarur	25	0	0	372
18	Nagapatinam	25	0	0	752
19	Madurai	175	59	0	4,502
20	Theni	40	3	127	7,596
21	Dindigul	260	29	22	13,636
22	Ramanathapuram	10	94	0	668
23	Virudhunagar	5	903	28	1,166
24	Sivagangai	0	@	0	1,720
25	Thirunelveli	40	14	129	1,895
26	Thoothukudi	10	1,580	0	800
27	The Nilgiris	40	0	97	0
28	Kanniyakumari	0	0	11	3,339
	STATE	1,18,257	6,943	477	67,589

@ - Less than 1 tonne

TABLE - V - B

TOTAL OUT-TURN OF CROPS DURING 2001-02

(Production in Tonnes)

SL NO	DISTRICT	VEGETABLES				
		TAPIOCA	SWEET POTATO	POTATO		
				Summer	winter	TOTAL
(1)	(2)	(41)	(42)	(43)	(44)	(45)
1	Kancheepuram	77	818	0	0	0
2	Thiruvallur	4,153	222	0	0	0
3	Cuddallore	1,94,317	713	0	0	0
4	Villupuram	3,38,008	3,001	0	0	0
5	Vellore	4,153	119	0	0	0
6	Thiruvannamalai	10,459	528	0	0	0
7	Salem	10,05,826	51	0	95	95
8	Namakkal	11,35,633	170	0	0	0
9	Dharmapuri	4,70,041	818	2,817	4,257	7,074
10	Coimbatore	56,448	51	0	0	0
11	Erode	2,35,223	68	0	1,238	1,238
12	Thiruchirapalli	3,00,038	546	0	0	0
13	Karur	21,956	3,377	0	0	0
14	Perambalur	1,21,827	137	0	0	0
15	Pudukkottai	730	205	0	0	0
16	Thanjavur	2,499	51	0	0	0
17	Thiruvarur	2,000	34	0	0	0
18	Nagapatinam	6,037	256	0	0	0
19	Madurai	3,307	1,040	0	0	0
20	Theni	2,499	68	0	0	0
21	Dindigul	21,726	3,563	21,127	294	21,421
22	Ramanathapuram	0	17	0	0	0
23	Virudhunagar	769	801	0	0	0
24	Sivagangai	153	51	0	0	0
25	Thirunelveli	7,960	1,057	0	0	0
26	Thoothukudi	538	818	0	0	0
27	The Nilgiris	3,422	103	60,105	10,755	70,860
28	Kanniyakumari	2,03,247	0	0	0	0
STATE		41,53,046	18,683	84,049	16,639	1,00,688

TABLE - V - B

TOTAL OUT-TURN OF CROPS DURING 2001-02

(Production in Tonnes)

SL NO	DISTRICT	VEGETABLES				
		ONION	BRINJAL	LADY'S FINGER	CABBAGE	TOMATO
(1)	(2)	(46)	(47)	(48)	(49)	(50)
1	Kancheepuram	0	3,294	2,919	0	19
2	Thiruvallur	0	2,364	1,194	0	448
3	Cuddallore	731	2,414	906	0	76
4	Villupuram	1,415	1,568	775	0	248
5	Vellore	575	3,363	2,156	1,301	6,755
6	Thiruvannamalai	702	6,107	3,160	0	4,133
7	Salem	12,823	10,918	6,617	48	33,608
8	Namakkal	42,904	2,476	7,960	0	11,663
9	Dharmapuri	7,206	7,457	3,708	28,984	,67,463
10	Coimbatore	44,018	12,038	6,533	48	49,356
11	Erode	25,520	4,267	1,177	2,073	7,409
12	Thiruchirapalli	24,512	2,004	889	0	3,611
13	Karur	2,331	1,010	254	0	1,991
14	Perambalur	33,726	1,562	229	0	1.496
15	Pudukkottai	49	777	246	0	86
16	Thanjavur	107	2,188	457	0	48
17	Thiruvarur	0	92	68	0	0
18	Nagapatinam	293	225	186	0	28
19	Madurai	7,393	3,607	1,549	0	2,925
20	Theni	2,691	3,480	813	7,808	26,538
21	Dindigul	27,973	3,655	4,131	627	26,396
22	Ramanathapuram	29	234	135	0	105
23	Virudhunagar	14,279	2,188	1,185	0	3,316
24	Sivagangai	29	302	76	0	238
25	Thirunelveli	22,115	3,616	3,881	0	5,879
26	Thoothukudi	7,864	1,838	1,142	0	3,934
27	The Nilgiris	10	17	0	51,412	133
28	Kanniyakumari	0	434	220	0	48
	STATE	2,79,295	83,495	52,566	92,301	2,57,950

TABLE - V - B

TOTAL OUT-TURN OF CROPS DURING 2001-02

(Production in Tonnes)

SL NO	DISTRICT	FRUITS				
		BANANA	MANGO	LEMON	ORANGE	CASHEW NUT
(1)	(2)	(51)	(52)	(53)	(54)	(55)
1	Kancheepuram	11,401	9,178	50	0	168
2	Thiruvallur	45,382	39,289	59	3	79
3	Cuddallore	94,479	2,146	70	0	24,057
4	Villupuram	20,525	3,473	24	0	1,806
5	Vellore	1,60,880	41,891	61	12	12
6	Thiruvannamalai	35,002	2,240	33	3	0
7	Salem	34,330	11,407	72	236	0
8	Namakkal	74,404	5,286	167	75	@
9	Dharmapuri	59,397	1,66,001	116	4	7
10	Coimbatore	3,57,264	21,479	75	17	98
11	Erode	1,76,758	3,544	99	69	8
12	Thiruchirapalli	4,19,890	2,143	1,218	5	329
13	Karur	1,03,109	1,719	44	3	13
14	Perambalur	11,569	2,624	577	2	3,684
15	Pudukkottai	1,57,906	2,111	53	0	3,000
16	Thanjavur	1,00,447	3,035	41	1	244
17	Thiruvarur	11,443	865	36	0	9
18	Nagapatinam	34,456	4,143	83	0	216
19	Madurai	76,586	11,547	83	1	113
20	Theni	2,67,513	53,411	242	35	1,284
21	Dindigul	89,638	9,237	3,107	1,324	171
22	Ramanathapuram	7,335	478	12	0	42
23	Virudhunagar	40,241	12,523	279	5	17
24	Sivagangai	24,522	4,198	13	0	1,274
25	Thirunelveli	3,97,004	16,196	3,164	5	1,764
26	Thoothukudi	5,49,878	1,711	154	1	396
27	The Nilgiris	17,228	121	11	55	0
28	Kanniyakumari	1,65,209	6,662	59	1	425
	STATE	**35,43,796**	**4,38,658**	**10,002**	**1,857**	**39,216**

@ - Less than 1 tonne

TABLE - V - B

TOTAL OUT-TURN OF CROPS DURING 2001-02

(Production in Tonnes)

SL NO	DISTRICT	FRUITS			
		JACK FRUIT	PINE APPLE	GUAVA	GRAPES
(1)	(2)	(56)	(57)	(58)	(59)
1	Kancheepuram	319	0	1,018	0
2	Thiruvallur	225	0	1,178	0
3	Cuddallore	9,541	0	1,734	0
4	Villupuram	787	0	2,967	0
5	Vellore	319	37	2,903	791
6	Thiruvannamalai	619	0	224	0
7	Salem	2,887	0	2,255	0
8	Namakkal	3,261	12,387	2,259	0
9	Dharmapuri	750	37	2,017	2,565
10	Coimbatore	150	0	885	8,924
11	Erode	187	0	931	88
12	Thiruchirapalli	394	0	1,041	132
13	Karur	37	0	215	66
14	Perambalur	2,118	0	301	0
15	Pudukkottai	1,837	0	393	0
16	Thanjavur	1,368	0	958	0
17	Thiruvarur	337	0	37	0
18	Nagapatinam	187	0	59	0
19	Madurai	300	0	4,897	88
20	Theni	956	0	1,497	32,275
21	Dindigul	5,286	1,958	7,735	5,450
22	Ramanathapuram	0	0	210	0
23	Virudhunagar	562	0	4,358	44
24	Sivagangai	825	0	1,141	0
25	Thirunelveli	900	0	1,511	1,198
26	Thoothukudi	19	0	1,268	110
27	The Nilgiris	1,387	37	151	0
28	Kanniyakumari	14,133	2,987	215	0
STATE		49,691	17,443	44,358	51,731

TABLE - V - B

TOTAL OUT-TURN OF CROPS DURING 2001-02

(Production in Tonnes)

SL NO	DISTRICT	COTTON (in bales of 170 Kg lint each)			TOBACCO
		Irrigated	Un - Irrigated	TOTAL	
(1)	(2)	(60)	(61)	(62)	(63)
1	Kancheepuram	350	0	350	0
2	Thiruvallur	0	@	@	0
3	Cuddallore	910	1,500	2,410	34
4	Villupuram	4,780	6,320	11,100	0
5	Vellore	30	6,350	6,380	0
6	Thiruvannamalai	2,100	730	2,830	54
7	Salem	16,210	7,930	24,140	201
8	Namakkal	6,710	740	7,450	0
9	Dharmapuri	6,970	11,580	18,550	0
10	Coimbatore	7,070	7,580	14,650	850
11	Erode	20,090	1,140	21,230	4,966
12	Thiruchirapalli	3,010	7,870	10,880	0
13	Karur	690	160	850	8
14	Perambalur	530	22,380	22,910	0
15	Pudukkottai	840	30	870	0
16	Thanjavur	2,530	0	2,530	0
17	Thiruvarur	5,550	0	5,550	0
18	Nagapatinam	2,730	0	2,730	359
19	Madurai	2,990	6,230	9,220	2
20	Theni	5,620	2,310	7,930	31
21	Dindigul	7,780	1,130	8,910	2,499
22	Ramanathapuram	1,020	3,800	4,820	0
23	Virudhunagar	11,270	17,400	28,670	0
24	Sivagangai	250	100	350	0
25	Thirunelveli	8,120	1,900	10,020	10
26	Thoothukudi	710	3,690	4,400	0
27	The Nilgiris	0	0	0	0
28	Kanniyakumari	0	@	@	1
	STATE	**1,18,860**	**1,10,870**	**2,29,730**	**9,015**

@ - Less than 5 bales

TABLE - V - B

TOTAL OUT-TURN OF CROPS DURING 2001-02

(Production in Tonnes)

SL NO	DISTRICT	OIL SEEDS					
		GROUNDNUT			GINGELLY		
		Irrigated	Un - Irrigated	TOTAL	Irrigated	Un - Irrigated	TOTAL
(1)	(2)	(64)	(65)	(66)	(67)	(68)	(69)
1	Kancheepuram	68,930	15,740	84,670	430	50	480
2	Thiruvallur	72,650	350	73,000	580	170	750
3	Cuddallore	30,920	37,880	68,800	1,010	2,150	3,160
4	Villupuram	56,430	62,390	1,18,820	770	2,540	3,310
5	Vellore	22,380	78,930	1,01,310	980	30	1,010
6	Thiruvannamalai	79,130	90,800	1,69,930	850	260	1,110
7	Salem	44,510	39,040	83,550	7,310	1,740	9,050
8	Namakkal	49,340	72,370	1,21,710	1,820	30	1,850
9	Dharmapuri	17,250	68,890	86,140	160	720	880
10	Coimbatore	10,880	18,220	29,100	120	340	460
11	Erode	22,690	43,790	66,480	5,780	810	6,590
12	Thiruchirapalli	11,110	13,770	24,880	540	90	630
13	Karur	11,890	790	12,680	320	1,330	1,650
14	Perambalur	11,620	44,470	56,090	780	3,130	3,910
15	Pudukkottai	8,550	32,820	41,370	440	320	760
16	Thanjavur	8,130	3,270	11,400	620	970	1,590
17	Thiruvarur	2,290	0	2,290	790	1,000	1,790
18	Nagapatinam	1,020	3,380	4,400	0	660	660
19	Madurai	3,320	8,420	11,740	30	600	630
20	Theni	4,680	3,300	7,980	80	190	270
21	Dindigul	19,390	15,550	34,940	160	830	990
22	Ramanathapuram	190	10,420	10,610	110	830	940
23	Virudhunagar	1,550	5,800	7,350	70	1,630	1,700
24	Sivagangai	7,170	2,510	9,680	10	120	130
25	Thirunelveli	3,700	3,650	7,350	60	530	590
26	Thoothukudi	1,300	1,960	3,260	10	1,090	1,100
27	The Nilgiris	0	10	10	0	0	0
28	Kanniyakumari	0	90	90	0	@	@
STATE		5,71,020	6,78,610	12,49,630	23,830	22,160	45,990

@ - Less than 5 tonnes

TABLE - V - B

TOTAL OUT-TURN OF CROPS DURING 2001-02

(Production in Tonnes)

SL NO	DISTRICT	OIL SEEDS		
		SUN FLOWER	RAPESEED AND MUSTARD	CASTOR
(1)	(2)	(70)	(71)	(72)
1	Kancheepuram	0	0	0
2	Thiruvallur	0	0	0
3	Cuddallore	10	0	3
4	Villupuram	60	0	23
5	Vellore	20	3	331
6	Thiruvannamalai	20	2	2
7	Salem	200	2	1,809
8	Namakkal	850	0	3,392
9	Dharmapuri	350	115	1,395
10	Coimbatore	60	0	83
11	Erode	610	19	475
12	Thiruchirapalli	3,990	1	151
13	Karur	270	0	7
14	Perambalur	40	2	177
15	Pudukkottai	10	0	0
16	Thanjavur	0	0	0
17	Thiruvarur	0	0	0
18	Nagapatinam	0	0	0
19	Madurai	140	0	11
20	Theni	240	0	58
21	Dindigul	440	0	31
22	Ramanathapuram	40	0	0
23	Virudhunagar	720	0	2
24	Sivagangai	0	0	0
25	Thirunelveli	110	0	16
26	Thoothukudi	350	0	22
27	The Nilgiris	0	0	0
28	Kanniyakumari	0	0	0
	STATE	**8,530**	**144**	**7,988**

TABLE - V - C

NORMAL OUT-TURN OF PRINCIPAL CROPS
(Average of five years ending 2001-02)

(In Tonnes)

SL NO	DISTRICT	RICE			
		Kar / Kuruvai / Sornavari	Samba / Thaladi / Pishanam	Navarai / Kodai	TOTAL
(1)	(2)	(3)	(4)	(5)	(6)
1	Kancheepuram	55,546	2,65,218	1,64,292	4,85,056
2	Thiruvallur	86,454	2,28,596	83,020	3,98,070
3	Cuddallore	71,970	2,97,306	29,014	3,98,290
4	Villupuram	89,710	3,91,746	86,430	5,67,886
5	Vellore	42,254	1,02,518	94,334	2,39,106
6	Thiruvannamalai	56,290	1,75,108	1,30,856	3,62,254
7	Salem	23,264	1,22,472	55,618	2,01,354
8	Namakkal	11,768	78,018	14,246	1,04,032
9	Dharmapuri	53,674	1,12,166	36,986	2,02,826
10	Coimbatore	7,598	33,904	10,198	51,700
11	Erode	71,986	1,79,034	11,818	2,62,838
12	Thiruchirapalli	41,250	2,37,946	22,402	3,01,598
13	Karur	254	59,346	4,246	63,846
14	Perambalur	6,722	1,25,640	20,998	1,53,360
15	Pudukkottai	7,524	2,80,680	2,728	2,90,932
16	Thanjavur	1,42,804	4,43,348	14,876	6,01,028
17	Thiruvarur	93,228	3,77,166	4,596	4,74,990
18	Nagapatinam	97,490	3,48,956	2,846	4,49,292
19	Madurai	37,772	2,56,908	42,498	3,37,178
20	Theni	23,838	46,378	2,438	72,654
21	Dindigul	5,974	1,03,112	12,036	1,21,122
22	Ramanathapuram	0	2,70,018	30	2,70,048
23	Virudhunagar	0	1,05,742	6,994	1,12,736
24	Sivagangai	0	2,13,312	0	2,13,312
25	Thirunelveli	88,096	2,54,698	8,970	3,51,764
26	Thoothukudi	13,646	55,240	4,190	73,076
27	The Nilgiris	7,434	320	0	7,754
28	Kanniyakumari	67,214	68,248	0	1,35,462
STATE		12,03,760	52,33,144	8,66,660	73,03,564

TABLE - V - C

NORMAL OUT-TURN OF PRINCIPAL CROPS
(Average of five years ending 2001-02)

(In Tonnes)

SL NO (1)	DISTRICT (2)	JOWAR (7)	BAJRA (8)	MAIZE (9)	RAGI (10)
1	Kancheepuram	10	60	0	2,296
2	Thiruvallur	152	2,016	0	3,734
3	Cuddallore	1,768	12,146	49	1,310
4	Villupuram	2,048	58,890	67	5,074
5	Vellore	12,714	5,650	1,157	26,950
6	Thiruvannamalai	2,848	11,350	499	11,580
7	Salem	32,518	9,380	6,294	44,010
8	Namakkal	18,492	1,228	988	2,816
9	Dharmapuri	26,474	5,248	750	1,19,006
10	Coimbatore	40,766	1,066	19,262	694
11	Erode	8,158	1,966	8,789	11,616
12	Thiruchirapalli	28,058	3,598	50	348
13	Karur	9,610	3,700	7	228
14	Perambalur	34,654	3,890	1,462	200
15	Pudukkottai	810	62	338	992
16	Thanjavur	0	15	523	44
17	Thiruvarur	0	0	18	0
18	Nagapatinam	0	0	53	10
19	Madurai	11,280	2,124	810	454
20	Theni	15,840	5,178	10,953	430
21	Dindigul	68,622	14,714	47,262	658
22	Ramanathapuram	1,686	830	47	1,896
23	Virudhunagar	6,654	13,212	9,902	1,832
24	Sivagangai	166	48	0	450
25	Thirunelveli	3,238	3,908	3,661	2,086
26	Thoothukudi	8,142	36,318	2,925	1,078
27	The Nilgiris	10	0	0	68
28	Kanniyakumari	0	0	0	100
STATE		3,34,718	1,96,597	1,15,865	2,39,960

TABLE - V - C

NORMAL OUT-TURN OF PRINCIPAL CROPS

(Average of five years ending 2001-02)

(In Tonnes)

SL NO (1)	DISTRICT (2)	KORRA (11)	VARAGU (12)	SAMAI (13)	OTHER CEREALS (14)	TOTAL CEREALS (15)
1	Kancheepuram	0	10	0	0	4,87,432
2	Thiruvallur	0	0	0	0	4,03,972
3	Cuddallore	7	2,648	20	0	4,16,237
4	Villupuram	171	4,354	910	0	6,39,401
5	Vellore	40	172	2,192	0	2,87,981
6	Thiruvannamalai	86	386	3,722	0	3,92,724
7	Salem	399	1,912	3,566	930	3,00,363
8	Namakkal	197	306	622	133	1,28,814
9	Dharmapuri	34	316	22,942	57	3,77,653
10	Coimbatore	5	10	44	15	1,13,562
11	Erode	7	0	58	2	2,93,434
12	Thiruchirapalli	7	710	390	0	3,34,759
13	Karur	0	10	10	0	77,411
14	Perambalur	0	4,720	0	0	1,98,286
15	Pudukkottai	0	544	18	0	2,93,695
16	Thanjavur	0	35	0	0	6,01,645
17	Thiruvarur	0	0	0	0	4,75,008
18	Nagapatinam	0	0	0	0	4,49,355
19	Madurai	11	738	54	1,296	3,53,946
20	Theni	5	20	300	13	1,05,393
21	Dindigul	22	430	730	196	2,53,756
22	Ramanathapuram	0	0	20	225	2,74,753
23	Virudhunagar	9	244	14	421	1,45,024
24	Sivagangai	0	46	7	26	2,14,055
25	Thirunelveli	5	0	25	154	3,64,840
26	Thoothukudi	36	30	10	298	1,21,912
27	The Nilgiris	10	0	15	2	7,858
28	Kanniyakumari	0	0	0	0	1,35,562
	STATE	1,051	17,641	35,668	3,768	82,48,831

TABLE - V - C

NORMAL OUT-TURN OF PRINCIPAL CROPS

(Average of five years ending 2001-02)

(In Tonnes)

SL NO	DISTRICT	BENGAL GRAM	RED GRAM	GREEN GRAM	BLACK GRAM
(1)	(2)	(16)	(17)	(18)	(19)
1	Kancheepuram	0	10	280	612
2	Thiruvallur	40	436	4,136	1,398
3	Cuddallore	6	260	2,078	15,338
4	Villupuram	0	396	94	2,634
5	Vellore	7	8,336	1,722	3,172
6	Thiruvannamalai	18	2,392	1,658	2,892
7	Salem	434	4,168	7,800	17,402
8	Namakkal	226	6,738	5,826	6,546
9	Dharmapuri	47	7,234	1,144	1,936
10	Coimbatore	3,579	628	2,220	1,392
11	Erode	18	1,074	2,020	1,256
12	Thiruchirapalli	35	988	318	1,376
13	Karur	0	1,480	44	146
14	Perambalur	32	1,418	144	428
15	Pudukkottai	0	1,356	46	458
16	Thanjavur	0	56	2,508	4,246
17	Thiruvarur	0	25	4,910	10,614
18	Nagapatinam	0	0	6,562	19,962
19	Madurai	15	1,082	2,372	572
20	Theni	0	1,810	386	312
21	Dindigul	190	1,834	2,626	4,218
22	Ramanathapuram	0	0	34	1,108
23	Virudhunagar	64	554	2,820	3,160
24	Sivagangai	10	264	40	164
25	Thirunelveli	1	40	1,992	5,010
26	Thoothukudi	45	70	2,476	4,446
27	The Nilgiris	0	0	0	0
28	Kanniyakumari	0	0	10	1,368
	STATE	**4,767**	**42,649**	**56,266**	**1,12,166**

TABLE - V - C

NORMAL OUT-TURN OF PRINCIPAL CROPS

(Average of five years ending 2001-02)

(In Tonnes)

SL NO	DISTRICT	HORSE GRAM	OTHER PULSES	TOTAL PULSES	TOTAL FOOD GRAINS
(1)	(2)	(20)	(21)	(22)	(23)
1	Kancheepuram	13	200	1,115	4,88,547
2	Thiruvallur	48	118	6,176	4,10,148
3	Cuddallore	42	55	17,779	4,34,016
4	Villupuram	238	335	3,697	6,43,098
5	Vellore	1,640	919	15,797	3,03,777
6	Thiruvannamalai	1,214	756	8,929	4,01,654
7	Salem	6,082	4,240	40,126	3,40,490
8	Namakkal	1,950	1,035	22,321	1,51,135
9	Dharmapuri	24,736	3,933	39,031	4,16,683
10	Coimbatore	2,480	3,059	13,358	1,26,920
11	Erode	2,708	2,486	9,563	3,02,996
12	Thiruchirapalli	444	139	3,300	3,38,059
13	Karur	298	125	2,093	79,504
14	Perambalur	10	14	2,045	2,00,331
15	Pudukkottai	156	103	2,119	2,95,814
16	Thanjavur	0	11	6,821	6,08,465
17	Thiruvarur	0	5	15,554	4,90,562
18	Nagapatinam	0	0	26,524	4,75,879
19	Madurai	46	445	4,532	3,58,478
20	Theni	224	731	3,463	1,08,856
21	Dindigul	2,944	3,472	15,284	2,69,039
22	Ramanathapuram	10	59	1,211	2,75,964
23	Virudhunagar	24	363	6,985	1,52,010
24	Sivagangai	56	153	687	2,14,742
25	Thirunelveli	236	344	7,623	3,72,463
26	Thoothukudi	28	133	7,198	1,29,110
27	The Nilgiris	0	26	26	7,884
28	Kanniyakumari	0	45	1,423	1,36,985
STATE		45,627	23,303	2,84,777	85,33,608

TABLE - V - C

NORMAL OUT-TURN OF PRINCIPAL CROPS
(Average of five years ending 2001-02)

(In Tonnes)

SL NO	DISTRICT	SUGARCANE		CARDAMOM	CORIANDER
		In terms of Cane	In terms of Gur		
(1)	(2)	(24)	(25)	(26)	(27)
1	Kancheepuram	8,94,428	87,832	0	0
2	Thiruvallur	8,15,910	96,862	0	3
3	Cuddallore	43,51,192	4,00,548	0	784
4	Villupuram	41,25,876	3,79,732	0	28
5	Vellore	24,64,282	2,05,352	0	8
6	Thiruvannamalai	23,65,572	1,99,666	0	8
7	Salem	12,37,354	96,428	10	178
8	Namakkal	16,06,934	1,54,878	0	49
9	Dharmapuri	20,53,218	1,89,564	0	147
10	Coimbatore	12,81,836	121,808	65	201
11	Erode	40,23,728	4,27,676	0	6
12	Thiruchirapalli	5,69,708	52,476	0	787
13	Karur	9,17,214	84,056	0	6
14	Perambalur	11,22,568	104,178	0	1,412
15	Pudukkottai	4,08,110	37,102	0	10
16	Thanjavur	11,56,760	106,546	0	0
17	Thiruvarur	2,85,896	26,300	0	0
18	Nagapatinam	4,41,532	40,926	0	0
19	Madurai	11,33,290	1,41,508	0	86
20	Theni	14,74,546	1,45,406	122	7
21	Dindigul	8,16,932	66,076	28	78
22	Ramanathapuram	42,056	3,828	0	266
23	Virudhunagar	3,99,980	36,824	29	2,536
24	Sivagangai	4,81,850	44,220	0	7
25	Thirunelveli	4,36,486	40,076	95	18
26	Thoothukudi	11,972	1,106	0	2,035
27	The Nilgiris	1,675	158	105	0
28	Kanniyakumari	0	0	10	0
STATE		3,49,20,905	32,91,132	465	8,663

TABLE - V - C

NORMAL OUT-TURN OF PRINCIPAL CROPS
(Average of five years ending 2001-02)

(In Tonnes)

SL NO	DISTRICT	CHILLIES	PEPPER	CLOVES	GARLIC
(1)	(2)	(28)	(29)	(30)	(31)
1	Kancheepuram	211	0	0	0
2	Thiruvallur	953	0	0	0
3	Cuddallore	131	0	0	0
4	Villupuram	277	0	0	0
5	Vellore	418	0	0	0
6	Thiruvannamalai	615	0	0	0
7	Salem	1,249	91	60	0
8	Namakkal	294	43	56	0
9	Dharmapuri	1,037	1	0	10
10	Coimbatore	2,505	26	1	18
11	Erode	721	1	0	226
12	Thiruchirapalli	2,748	0	2	0
13	Karur	1,312	0	0	40
14	Perambalur	1,636	0	0	0
15	Pudukkottai	167	0	0	0
16	Thanjavur	50	0	0	0
17	Thiruvarur	11	0	0	0
18	Nagapatinam	20	0	0	0
19	Madurai	350	0	0	0
20	Theni	241	3	18	0
21	Dindigul	1,129	243	3	2,713
22	Ramanathapuram	10,526	0	0	0
23	Virudhunagar	3,768	0	2	0
24	Sivagangai	1,092	0	0	0
25	Thirunelveli	3,455	3	150	0
26	Thoothukudi	12,880	0	0	0
27	The Nilgiris	12	440	37	524
28	Kanniyakumari	0	15	457	0
STATE		47,807	867	786	3,531

TABLE - V - C

NORMAL OUT-TURN OF PRINCIPAL CROPS

(Average of five years ending 2001-02)

(In Tonnes)

SL NO (1)	DISTRICT (2)	TAMARIND (32)	TURMERIC (33)	MANGO (34)	BANANA (35)	SWEET POTATO (36)
1	Kancheepuram	223	14	6,548	9,810	453
2	Thiruvallur	228	35	28,002	41,886	537
3	Cuddallore	925	199	2,792	91,740	1,413
4	Villupuram	720	4,341	3,726	27,680	3,295
5	Vellore	2,835	2,532	44,786	2,11,956	152
6	Thiruvannamalai	507	1,474	1,185	65,404	823
7	Salem	2,181	10,272	7,429	42,252	211
8	Namakkal	1,117	13,292	4,002	61,506	131
9	Dharmapuri	7,953	9,588	1,98,580	66,177	710
10	Coimbatore	5,060	17,454	18,682	2,93,195	64
11	Erode	937	70,978	3,705	1,75,902	101
12	Thiruchirapalli	2,943	1,234	3,150	4,31,027	646
13	Karur	242	2,796	1,495	1,80,828	2,761
14	Perambalur	1,461	1,225	2,702	12,797	219
15	Pudukkottai	802	35	2,304	1,65,591	97
16	Thanjavur	521	50	4,079	1,02,687	41
17	Thiruvarur	363	32	1,091	14,591	43
18	Nagapatinam	726	23	4,846	25,735	80
19	Madurai	4,313	116	19,851	1,06,478	984
20	Theni	6,997	68	34,475	2,39,261	148
21	Dindigul	13,005	281	52,630	89,557	1,715
22	Ramanathapuram	831	9	580	6,755	0
23	Virudhunagar	1,265	8	6,610	34,964	853
24	Sivagangai	1,756	22	4,876	20,354	69
25	Thirunelveli	1,822	45	18,966	2,62,849	1,530
26	Thoothukudi	853	32	1,490	5,29,616	1,236
27	The Nilgiris	0	67	217	11,010	98
28	Kanniyakumari	3,354	40	5,696	1,76,026	0
	STATE	63,938	1,36,260	4,84,495	34,97,635	18,410

TABLE - V - C

NORMAL OUT-TURN OF PRINCIPAL CROPS
(Average of five years ending 2001-02)

(In Tonnes)

SL NO	DISTRICT	POTATO	TAPIOCA	ONION	COTTON (in bales of 170 kg lint each)	TOBACCO
(1)	(2)	(37)	(38)	(39)	(40)	(41)
1	Kancheepuram	0	240	5	290	0
2	Thiruvallur	0	3,898	63	0	0
3	Cuddallore	0	1,89,795	976	3,286	32
4	Villupuram	0	2,65,985	1,619	14,586	10
5	Vellore	0	2,754	376	6,946	0
6	Thiruvannamalai	0	8,909	900	5,272	125
7	Salem	0	9,31,571	14,518	33,180	417
8	Namakkal	0	8,68,212	40,722	7,716	10
9	Dharmapuri	6,512	4,83,744	6,195	30,170	11
10	Coimbatore	0	52,277	40,196	23,234	1,236
11	Erode	1,003	2,42,413	21,502	25,532	6,951
12	Thiruchirapalli	0	2,56,596	26,073	20,666	0
13	Karur	0	14,788	2,076	1,396	8
14	Perambalur	0	101,724	36,307	39,744	0
15	Pudukkottai	0	793	46	674	0
16	Thanjavur	0	2,803	101	2,530	0
17	Thiruvarur	0	3,798	0	3,956	0
18	Nagapatinam	0	5,377	273	3,160	503
19	Madurai	0	3,514	7,942	10,736	0
20	Theni	0	2,627	3,296	13,374	156
21	Dindigul	25,792	15,472	32,804	17,370	1,930
22	Ramanathapuram	0	0	61	5,886	0
23	Virudhunagar	0	620	13,920	32,886	0
24	Sivagangai	0	181	86	910	0
25	Thirunelveli	0	8,109	13,544	14,558	17
26	Thoothukudi	0	651	5,560	11,964	0
27	The Nilgiris	64,879	3,363	0	10	0
28	Kanniyakumari	0	2,11,599	0	10	0
STATE		98,186	36,81,815	2,69,161	3,30,042	11,406

TABLE - V - C

NORMAL OUT-TURN OF PRINCIPAL CROPS

(Average of five years ending 2001-02)

(In Tonnes)

SL NO	DISTRICT	CASTOR	GROUND NUT	GINGELLY	SUN FLOWER
(1)	(2)	(42)	(43)	(44)	(45)
1	Kancheepuram	0	71,964	636	0
2	Thiruvallur	0	84,104	1,004	90
3	Cuddallore	10	72,986	3,420	22
4	Villupuram	33	1,09,930	3,414	52
5	Vellore	336	1,11,882	1,056	250
6	Thiruvannamalai	17	1,58,210	1,878	126
7	Salem	2,279	93,020	8,252	776
8	Namakkal	3,438	133,554	1,624	1,850
9	Dharmapuri	1,132	98,832	956	1,034
10	Coimbatore	67	44,050	552	234
11	Erode	520	92,522	13,650	910
12	Thiruchirapalli	147	27,622	658	2,824
13	Karur	20	19,102	2,074	194
14	Perambalur	145	56,362	3,334	74
15	Pudukkottai	3	44,606	996	15
16	Thanjavur	1	15,778	2,286	10
17	Thiruvarur	0	2,306	1,354	0
18	Nagapatinam	1	5,660	334	0
19	Madurai	11	14,248	882	406
20	Theni	23	13,062	636	604
21	Dindigul	76	65,592	1,866	832
22	Ramanathapuram	0	9,234	634	80
23	Virudhunagar	18	10,170	1,572	936
24	Sivagangai	0	9,940	118	10
25	Thirunelveli	22	12,254	538	162
26	Thoothukudi	29	3,722	1,022	712
27	The Nilgiris	0	10	0	0
28	Kanniyakumari	0	104	0	0
	STATE	8,330	13,80,826	54,746	12,203

TABLE V-D

Estimated Area , Number of Palms and production of Coconut during 2001-02 in Tamil Nadu

SL NO	DISTRICT	Area in hectares	Estimated No.of palms in '000's			Yield rate per hectare (in nuts)	Production of Nuts in lakhs
			Bearing	Non Bearing	Total		
(1)	(2)	(3)	(4)	(5)	(6)	(7)	(8)
1	Kancheepuram	4,537	560	168	728	3,036	138
2	Thiruvallur	1,153	190	33	223	9,921	114
3	Cuddallore	2,643	462	130	592	9,130	241
4	Villupuram	2,124	310	45	355	6,624	141
5	Vellore	18,321	2,333	529	2,862	10,315	1,890
6	Thiruvannamalai	1,025	140	32	172	7,973	82
7	Salem	11,702	1,751	376	2,127	14,499	1,696
8	Namakkal	2,122	375	52	427	12,056	256
9	Dharmapuri	21,515	3,097	736	3,833	10,173	2,189
10	Coimbatore	96,072	13,751	5,209	18,960	8,626	8,287
11	Erode	15,023	2,291	861	3,152	9,255	1,390
12	Thiruchirappalli	5,845	1,129	463	1,592	15,309	895
13	Karur	3,762	728	169	897	13,719	516
14	Perambalur	822	142	37	179	8,528	70
15	Pudukkottai	4,828	490	268	758	5,177	250
16	Thanjavur	24,833	4,523	1,775	6,298	12,399	3,079
17	Thiruvarur	4,723	930	200	1,130	15,720	742
18	Nagapatinam	3,548	411	138	549	8,321	295
19	Madurai	10,205	1,714	549	2,263	8,398	857
20	Theni	13,407	2,175	530	2,705	10,207	1,368
21	Dindigul	22,801	3,998	930	4,928	12,007	2,738
22	Ramanathapuram	8,111	1,333	187	1,520	11,578	939
23	Virudhunagar	8,054	1,186	325	1,511	9,173	739
24	Sivagangai	5,442	529	177	706	5,174	282
25	Thirunelveli	14,777	1,839	599	2,438	5,496	812
26	Thoothukudi	5,587	1,357	219	1,576	7,203	402
27	The Nilgiris	61	0	0	0	0	0
28	Kanniyakumari	22,589	4,606	1,134	5,740	11,192	2,528
STATE		3,35,632	52,350	15,871	68,221	9,813	32,936

TABLE V-D (contd).

Estimated Area And Production of Arecanut Crop for the Year (2001-02)

District	Area in hectares	Estimated No.of Palms (in '000's)			Production (In Tonnes)		Yield rate in Kg / Hectare
		Bearing	Non-bearing	TOTAL	Green Nuts	Cured Nuts	
(1)	(2)	(3)	(4)	(5)	(6)	(7)	(8)
Salem, Namakkal, Dharmapuri	2,069	1,385	667	2,052	10,326	4,260	4991
Coimbatore & Erode	1,555	1,333	715	2,048	3,113	1,277	2002
Tiruchi, Thanjavur, Nagai, Thiruvarur and Perambalur	29	7	6	13	12	5	404
Dindugal, Theni & Tirunelveli	170	8	7	15	37	15	220
Kanyakumari	760	76	16	92	337	162	443
The Nilgiris	190	61	37	98	327	134	172
STATE	**4,773**	**2,870**	**1,448**	**4,318**	**14,151**	**5,851**	**2965**

TABLE - VI - A

AVERAGE RATES OF DAILY WAGES PAID TO CERTAIN CATEGORIES OF AGRICULTURAL LABOURERS DURING 2001-02

(JULY'2001 to JUNE'2002) - in Rs.

Sl no	YEAR / MONTH	PLOUGH MEN	SOWERS & PLUCKERS		TRANSPLANTERS & WEEDERS		REAPERS & HARVESTERS	
			Men	Women	Men	Women	Men	Women
(1)	(2)	(3)	(4)	(5)	(6)	(7)	(8)	(9)
	2001							
1	July	278	263	215	248	231	237	200
2	August	275	265	216	238	224	246	214
3	September	288	271	231	261	228	253	239
4	October	299	274	235	266	238	257	229
5	November	297	271	232	256	242	237	203
6	December	290	262	221	263	236	239	196
	2002							
7	January	289	255	211	281	229	257	229
8	February	293	255	212	282	220	265	245
9	March	284	255	213	281	226	258	228
10	April	282	259	218	282	227	244	204
11	May	307	254	224	279	226	246	205
12	June	304	255	234	286	239	262	206
TOTAL		3,486	3,139	2,662	3,223	2,766	3,001	2,598
AVERAGE		291	262	222	269	231	250	217

TABLE - VI - A

AVERAGE RATES OF DAILY WAGES PAID TO CERTAIN CATEGORIES OF AGRICULTURAL LABOURERS DURING 2001-02

(JULY'2001 to JUNE'2002) - In Rs.

Sl no	YEAR / MONTH	OTHER AGRICULTURAL LABOURERS		GROUP		GENERAL
		Men	Women	Men	Women	
(1)	(2)	(10)	(11)	(12)	(13)	(14)
	2001					
1	July	257	225	256	217	243
2	August	255	209	255	215	242
3	September	257	217	265	229	253
4	October	257	210	269	228	255
5	November	258	209	262	220	248
6	December	260	208	262	214	246
	2002					
7	January	259	212	267	220	251
8	February	261	210	271	223	255
9	March	262	220	268	222	252
10	April	262	211	265	214	248
11	May	263	214	269	216	251
12	June	253	214	271	222	254
TOTAL		**3,104**	**2,559**	**3,180**	**2,640**	**2,998**
AVERAGE		**259**	**213**	**265**	**220**	**250**

TABLE - VI - B

INDEX NUMBER OF AGRICULTURAL WAGES PAID TO CERTAIN CATEGORIES OF AGRICULTURAL LABOURERS

(Base : 1993-94=100)

Sl. No.	DISTRICT	PLOUGH MEN	SOWERS & PLUCKERS		TRANSPLANTERS & WEEDERS	
			Men	Women	Men	Women
(1)	(2)	(3)	(4)	(5)	(6)	(7)
1	Kancheepuram	69.47	53.10	31.78	29.17	29.89
2	Thiruvallur	74.73	53.20	23.67	47.17	35.18
3	Cuddalore	83.94	59.18	34.08	61.25	30.77
4	Villupuram	74.82	51.39	26.40	43.78	26.75
5	Vellore	71.86	47.22	28.17	30.29	25.87
6	Tiruvannamalai	60.32	45.87	27.24	0.00	22.35
7	Salem	134.35	48.13	33.85	60.78	34.05
8	Namakkal	134.28	67.50	24.55	49.42	27.19
9	Dharmapuri	92.10	54.57	27.05	50.00	27.81
10	Coimbatore	167.83	69.16	35.83	70.87	36.36
11	Erode	115.16	66.82	31.89	66.41	31.65
12	Tiruchirapalli	101.35	60.83	29.46	0.00	30.56
13	Karur	142.67	51.25	30.67	24.64	29.53
14	Perambalur	112.59	57.42	28.71	45.00	26.97
15	Thanjavur	82.82	71.40	0.00	0.00	31.71
16	Thiruvarur	89.14	69.47	40.00	0.00	36.87
17	Nagapattinam	0.00	60.55	37.50	60.00	28.73
18	Pudukkottai	93.79	61.91	33.53	56.51	33.01
19	Madurai	85.36	44.03	36.30	56.67	29.07
20	Theni	105.82	59.17	38.46	0.00	31.17
21	Dindigul	117.64	50.56	34.13	57.26	33.71
22	Ramanathapuram	100.45	62.71	39.07	60.00	36.13
23	Virudhunagar	101.80	66.81	36.42	67.14	32.18
24	Sivagangai	96.98	52.12	41.92	38.75	41.46
25	Thirunelveli	120.44	70.00	30.98	70.00	32.83
26	Thoothukudi	122.09	57.29	40.29	35.00	34.64
27	The Nilgiris	0.00	78.83	45.00	70.00	46.59
28	Kanniyakumari	163.32	91.00	58.00	0.00	53.28

TABLE - VI - B

INDEX NUMBER OF AGRICULTURAL WAGES PAID TO CERTAIN CATEGORIES OF AGRICULTURAL LABOURERS

(Base : 1993-94=100)

Sl. No.	DISTRICT	REAPERS & HARVESTERS		OTHER AGRICULTURAL LABOURERS	
		Men	Women	Men	Women
(1)	(2)	(8)	(9)	(10)	(11)
1	Kancheepuram	47.56	36.90	51.90	30.00
2	Thiruvallur	54.64	39.74	61.83	0.00
3	Cuddalore	71.61	44.81	57.72	32.05
4	Villupuram	55.98	33.25	54.45	30.96
5	Vellore	55.26	35.31	53.36	25.29
6	Tiruvannamalai	51.23	37.32	55.72	23.26
7	Salem	64.36	37.58	78.42	34.95
8	Namakkal	54.76	30.17	62.03	24.48
9	Dharmapuri	52.76	30.17	59.03	29.22
10	Coimbatore	70.47	38.03	65.96	33.20
11	Erode	67.04	31.65	69.22	31.03
12	Tiruchirapalli	57.45	35.09	64.48	30.90
13	Karur	66.50	36.63	85.97	34.68
14	Perambalur	58.22	33.07	55.75	27.92
15	Thanjavur	69.29	52.47	62.70	31.08
16	Thiruvarur	83.17	61.06	60.52	38.06
17	Nagapattinam	84.54	52.88	59.73	33.50
18	Pudukkottai	61.66	46.78	64.61	33.18
19	Madurai	58.73	30.67	65.09	31.67
20	Theni	64.31	36.03	78.37	37.50
21	Dindigul	65.20	35.42	72.36	33.06
22	Ramanathapuram	59.51	39.98	85.50	50.00
23	Virudhunagar	55.54	31.07	69.02	26.09
24	Sivagangai	57.59	47.54	68.40	45.00
25	Thirunelveli	91.47	51.15	70.73	37.41
26	Thoothukudi	94.13	40.99	64.06	39.03
27	The Nilgiris	65.00	46.41	73.06	45.00
28	Kanniyakumari	113.93	94.49	163.26	0.00

TABLE - VII - A

FARM HARVEST PRICES OF CERTAIN AGRICULTURAL COMMODITIES FOR THE YEAR - 2000-01

(In Rs / Qtl except other wise stated)

SL NO	DISTRICT	PADDY COMMON	JOWAR	BAJRA	RAGI	MAIZE	THINAI
(1)	(2)	(3)	(4)	(5)	(6)	(7)	(8)
1	Kancheepuram	500.00	0.00	493.17	511.97	0.00	0.00
2	Cuddalore	480.24	0.00	410 25	447.49	0.00	0.00
3	Vellore	509.44	436.82	424.25	464.49	0.00	0.00
4	Thiruvannamalai	514.92	507.28	514.32	479.68	0.00	0.00
5	Salem	533.20	524.12	455.67	499.64	453.38	0.00
6	Dharmapuri	518.02	427.43	422.14	407.39	0.00	0.00
7	Coimbatore	0.00	483.49	480.26	497.10	481.44	0.00
8	Erode	516.36	541.92	479.55	588.78	483.80	544.05
9	Thiruchirappalli	516.67	516.67	483.79	601.21	467.58	0.00
10	Pudukkotai	500.03	0.00	505.69	511.50	455.70	0.00
11	Thanjavur	476.24	0.00	489.66	571.27	476.42	554.24
12	Madurai	517.57	514.99	518.48	525.45	509.18	511.50
13	Dindigul	505.00	463.82	449.73	441.51	459.12	0.00
14	Ramanathapuram	459.28	0.00	0.00	351.33	0.00	0.00
15	Sivagangai	467.99	0.00	0.00	0.00	0.00	0.00
16	Virudhunagar	519.23	437.10	467.33	381.30	0.00	0.00
17	Thirunelvelli	524.25	514.99	446.40	495.69	488.25	0.00
18	Thoothukkudi	500.00	445.55	476.06	418.33	461.83	0.00
19	The nilgiris	0.00	0.00	0.00	544.40	0.00	0.00
20	Kanniyakumari	508.00	0.00	0.00	0.00	0.00	0.00
21	Villupuram	490.19	444.08	412.64	417.62	0.00	0.00
22	Nagappatinam	475.98	0.00	0.00	0.00	0.00	0.00
23	Thiruvallur	506.44	0.00	0.00	0.00	0.00	0.00
24	Namakkal	525.93	541.73	474.30	469.65	0.00	0.00
25	Karur	0.00	465.00	465.00	506.85	0.00	0.00
26	Peramballur	0.00	0.00	0.00	0.00	0.00	0.00
27	Thiruvarur	506.35	0.00	0.00	0.00	0.00	0.00
28	Theni	533.33	401.59	453.26	497.88	447.39	0.00
*	STATE WEIGHTED AVERAGE	500.42	479.14	445.32	448.10	465.18	530.32

NOTE : * Denotes Simple Average

' 0.00 ' Denotes 'No Transaction'

TABLE - VII - A

FARM HARVEST PRICES OF CERTAIN AGRICULTURAL COMMODITIES FOR THE YEAR - 2000-01

(In Rs / Qtl except other wise stated)

SL NO	DISTRICT	VARAGU	SAMAI	RED GRAM	BENGAL GRAM	BLACK GRAM	GREEN GRAM
(1)	(2)	(9)	(10)	(11)	(12)	(13)	(14)
1	Kancheepuram	0.00	0.00	0.00	0.00	0.00	0.00
2	Cuddalore	0.00	0.00	0.00	0.00	1,738.50	1,794.44
3	Vellore	0.00	0.00	0.00	1,766.93	0.00	0.00
4	Thiruvannamalai	0.00	0.00	0.00	1,912.19	1,585.42	1,674.00
5	Salem	0.00	0.00	1,453.13	2,232.00	1,627.50	1,848.38
6	Dharmapuri	0.00	621.17	1,150.88	2,407.78	1,383.38	1,612.53
7	Coimbatore	0.00	0.00	1,667.42	1,976.02	1,980.55	2,084.98
8	Erode	0.00	0.00	0.00	2,100.84	0.00	2,245.80
9	Thiruchirappalli	0.00	0.00	0.00	2,639.91	2,057.63	2,290.13
10	Pudukkotai	0.00	0.00	0.00	0.00	0.00	0.00
11	Thanjavur	0.00	0.00	0.00	0.00	1,819.31	1,995.63
12	Madurai	365.00	0.00	0.00	1,650.75	1,674.00	1,860.00
13	Dindigul	0.00	0.00	1,255.50	2,047.16	1,674.00	1,674.00
14	Ramanathapuram	0.00	0.00	0.00	0.00	0.00	0.00
15	Sivagangai	0.00	0.00	0.00	0.00	0.00	0.00
16	Virudhunagar	0.00	0.00	1,557.75	1,906.04	1,681.40	1,739.52
17	Thirunelvelli	0.00	0.00	0.00	0.00	1,953.00	2,278.50
18	Thoothukkudi	0.00	0.00	0.00	1,873.95	1,602.49	1,677.64
19	The nilgiris	0.00	0.00	0.00	0.00	0.00	0.00
20	Kanniyakumari	0.00	0.00	0.00	0.00	1,953.00	0.00
21	Villupuram	0.00	0.00	0.00	0.00	1,702.25	2,324.48
22	Nagappatinam	0.00	0.00	0.00	0.00	1,854.19	1,929.75
23	Thiruvallur	0.00	0.00	0.00	0.00	0.00	0.00
24	Namakkal	0.00	0.00	0.00	0.00	0.00	0.00
25	Karur	0.00	0.00	0.00	0.00	0.00	2,453.34
26	Peramballur	0.00	0.00	0.00	0.00	0.00	0.00
27	Thiruvarur	0.00	0.00	0.00	0.00	1,836.75	1,650.75
28	Theni	0.00	0.00	0.00	0.00	1,676.82	2,127.73
STATE WEIGHTED AVERAGE		365.00	621.17	1,277.30	1,996.03	1,744.25	1,838.60

NOTE : * Denotes Simple Average

' 0.00 ' Denotes 'No Transaction'

TABLE - VII - A

FARM HARVEST PRICES OF CERTAIN AGRICULTURAL COMMODITIES FOR THE YEAR - 2000-01

(In Rs / Qtl except other wise stated)

SL NO	DISTRICT	HORSE GRAM	GROUNDNUT PODS	GINGELLY SEED	CASTOR SEED	COCONUT (Husked) 100 No.	TAPIOCA
(1)	(2)	(15)	(16)	(17)	(18)	(19)	(20)
1	Kancheepuram	0.00	0.00	1,525.78	0.00	279.00	0.00
2	Cuddalore	981.15	0.00	1,649.40	0.00	264.47	0.00
3	Vellore	0.00	0.00	1,658.89	0.00	223.20	0.00
4	Thiruvannamalai	0.00	1,162.50	1,762.93	0.00	285.39	0.00
5	Salem	799.80	1,263.59	1,604.25	1,041.60	199.95	112.93
6	Dharmapuri	781.98	1,277.59	1,661.60	0.00	200.84	0.00
7	Coimbatore	874.57	1,313.63	1,723.20	781.89	237.15	0.00
8	Erode	871.35	1,217.89	1,701.99	1,070.58	204.77	0.00
9	Thiruchirappalli	970.69	1,267.23	1,782.50	0.00	213.90	0.00
10	Pudukkotai	0.00	0.00	0.00	0.00	261.56	0.00
11	Thanjavur	0.00	1,441.50	1,607.57	0.00	194.43	0.00
12	Madurai	815.07	1,265.27	1,448.66	988.05	199.95	0.00
13	Dindigul	734.70	1,269.11	1,621.69	1,018.35	206.93	0.00
14	Ramanathapuram	0.00	1,302.00	0.00	0.00	246.45	0.00
15	Sivagangai	0.00	1,162.50	0.00	0.00	279.00	0.00
16	Virudhunagar	0.00	1,240.00	1,488.00	973.40	266.60	0.00
17	Thirunelvelli	953.25	1,369.16	1,404.69	0.00	260.40	0.00
18	Thoothukkudi	837.00	0.00	1,507.47	1,069.50	260.40	0.00
19	The nilgiris	0.00	0.00	0.00	0.00	0.00	0.00
20	Kanniyakumari	0.00	0.00	0.00	0.00	288.30	286.75
21	Villupuram	673.55	0.00	1,495.39	0.00	279.00	0.00
22	Nagappatinam	0.00	0.00	0.00	0.00	209.25	0.00
23	Thiruvallur	0.00	0.00	1,681.27	0.00	313.88	0.00
24	Namakkal	0.00	1,171.26	1,590.50	1,067.10	0.00	0.00
25	Karur	953.25	0.00	2,139.00	0.00	232.50	0.00
26	Peramballur	0.00	1,821.06	1,608.73	0.00	0.00	0.00
27	Thiruvarur	0.00	0.00	1,708.88	0.00	165.08	0.00
28	Theni	0.00	0.00	0.00	0.00	222.04	0.00
	STATE WEIGHTED AVERAGE	797.04	1,270.21	1,638.27	1,054.97	227.07	142.15

NOTE : * Denotes Simple Average

' 0.00 ' Denotes 'No Transaction'

TABLE - VII - A

FARM HARVEST PRICES OF CERTAIN AGRICULTURAL COMMODITIES FOR THE YEAR - 2000-01

(In Rs / Qtl except other wise stated)

SL NO	DISTRICT	COTTON KAPAS	TOBACCO	CHILLIES	CORIANDER	TURMERIC	GARLIC
(1)	(2)	(21)	(22)	(23)	(24)	(25)	(26)
1	Kancheepuram	0.00	0.00	2,325.00	2,371.50	0.00	0.00
2	Cuddalore	0.00	0.00	2,784.19	2,408.12	1,854.19	0.00
3	Vellore	0.00	0.00	2,563.31	2,333.94	1,488.00	0.00
4	Thiruvannamalai	0.00	0.00	2,534.25	2,149.13	1,586.10	0.00
5	Salem	0.00	0.00	3,162.00	2,627.25	1,511.25	0.00
6	Dharmapuri	0.00	0.00	3,317.00	2,378.17	0.00	0.00
7	Coimbatore	1,641.45	0.00	2,761.58	2,844.49	1,872.25	0.00
8	Erode	1,697.25	2,232.00	2,650.50	2,465.99	1,453.13	2,743.50
9	Thiruchirappalli	0.00	0.00	2,852.00	3,109.69	1,743.75	0.00
10	Pudukkotai	0.00	0.00	2,371.50	2,511.00	3,069.00	0.00
11	Thanjavur	0.00	0.00	2,522.63	0.00	2,060.64	0.00
12	Madurai	0.00	0.00	2,046.00	2,104.13	1,685.63	0.00
13	Dindigul	0.00	0.00	2,301.75	2,545.88	1,662.38	2,325.00
14	Ramanathapuram	1,581.00	0.00	1,976.25	0.00	0.00	0.00
15	Sivagangai	0.00	0.00	2,115.75	0.00	0.00	0.00
16	Virudhunagar	1,446.15	0.00	2,516.81	2,106.91	1,976.25	0.00
17	Thirunelvelli	0.00	0.00	2,499.38	2,511.00	2,232.00	0.00
18	Thoothukkudi	0.00	0.00	2,519.10	1,918.13	1,674.00	0.00
19	The nilgiris	0.00	0.00	3,080.63	0.00	0.00	0.00
20	Kanniyakumari	0.00	0.00	0.00	0.00	0.00	0.00
21	Villupuram	1,651.45	0.00	2,790.00	2,274.14	1,472.49	0.00
22	Nagappatinam	0.00	0.00	2,705.72	0.00	2,046.00	0.00
23	Thiruvallur	0.00	0.00	0.00	0.00	0.00	0.00
24	Namakkal	0.00	0.00	3,348.00	0.00	0.00	0.00
25	Karur	0.00	0.00	2,557.50	2,366.39	1,860.00	0.00
26	Perambalur	0.00	0.00	0.00	0.00	0.00	0.00
27	Thiruvarur	0.00	0.00	2,667.11	0.00	2,083.20	0.00
28	Theni	1,199.70	0.00	2,476.13	2,379.25	1,513.58	0.00
	STATE WEIGHTED AVERAGE	1,549.84	2,232.00	2,467.38	2,269.13	1,533.91	2,357.09

NOTE : * Denotes Simple Average

' 0.00 ' Denotes 'No Transaction'

TABLE - VII - A

FARM HARVEST PRICES OF CERTAIN AGRICULTURAL COMMODITIES FOR THE YEAR - 2000-01

(In Rs / Qtl except other wise stated)

SL NO (1)	DISTRICT (2)	POTATO (27)	ONION BELLARY (28)	BANANA (100 Nos) (29)	ARECANUT (30)	CANE-GUR (31)	PALM-GUR (32)
1	Kancheepuram	0.00	0.00	0.00	0.00	976.50	0.00
2	Cuddalore	0.00	348.75	65.10	0.00	1,065.51	1,720.50
3	Vellore	0.00	287.91	52.31	0.00	880.17	0.00
4	Thiruvannamalai	0.00	313.10	49.21	0.00	985.80	0.00
5	Salem	0.00	348.75	0.00	0.00	961.00	1,488.00
6	Dharmapuri	536.30	292.18	0.00	0.00	837.52	0.00
7	Coimbatore	0.00	375.62	58.13	4,483.33	979.01	1,231.39
8	Erode	546.38	313.88	48.75	0.00	880.57	1,395.00
9	Thiruchirappalli	0.00	369.68	41.39	0.00	879.63	1,674.00
10	Pudukkotai	0.00	395.25	0.00	0.00	930.00	0.00
11	Thanjavur	0.00	368.90	49.29	0.00	978.81	1,685.63
12	Madurai	0.00	372.00	65.10	0.00	906.75	1,743.75
13	Dindigul	558.00	348.75	0.00	0.00	877.69	1,674.00
14	Ramanathapuram	0.00	0.00	48.83	0.00	0.00	0.00
15	Sivagangai	0.00	0.00	0.00	0.00	0.00	0.00
16	Virudhunagar	0.00	341.00	53.48	0.00	912.18	1,595.72
17	Thirunelvelli	0.00	437.10	45.40	0.00	1,029.98	1,582.16
18	Thoothukkudi	0.00	366.19	60.45	0.00	1,063.69	1,644.55
19	The nilgiris	0.00	535.14	83.70	0.00	1,197.37	2,092.50
20	Kanniyakumari	0.00	0.00	53.48	1,700.00	0.00	1,491.88
21	Villupuram	0.00	348.75	0.00	0.00	1,011.18	1,743.75
22	Nagappatinam	0.00	380.37	69.75	0.00	1,108.25	3,185.25
23	Thiruvallur	0.00	0.00	0.00	0.00	0.00	0.00
24	Namakkal	0.00	0.00	0.00	0.00	1,023.00	0.00
25	Karur	0.00	0.00	0.00	0.00	883.50	1,720.50
26	Peramballur	0.00	0.00	0.00	0.00	0.00	0.00
27	Thiruvarur	0.00	0.00	63.94	0.00	1,001.56	1,692.60
28	Theni	0.00	0.00	0.00	0.00	892.80	1,697.25
STATE WEIGHTED AVERAGE		552.35	361.43	52.71	4,170.62	954.82	1800.58*

NOTE : * Denotes Simple Average

' 0.00 ' Denotes 'No Transaction'

TABLE - VII - A

FARM HARVEST PRICES OF CERTAIN AGRICULTURAL COMMODITIES FOR THE YEAR - 2000-01

(In Rs / Qtl except other wise stated)

SL NO	DISTRICT	COFFEE SEED	CAULI-FLOWER	PEAS GREEN	TOMATO	LADIES FINGER	BRINJAL
(1)	(2)	(33)	(34)	(35)	(36)	(37)	(38)
1	Kancheepuram	0.00	0.00	0.00	0.00	0.00	0.00
2	Cuddalore	0.00	0.00	0.00	372.00	302.25	279.00
3	Vellore	0.00	651.00	0.00	254.01	412.69	325.50
4	Thiruvannamalai	0.00	0.00	0.00	246.45	285.98	246.45
5	Salem	0.00	0.00	0.00	0.00	0.00	0.00
6	Dharmapuri	0.00	604.50	0.00	297.60	395.25	458.00
7	Coimbatore	6,750.00	825.38	0.00	308.06	404.50	421.41
8	Erode	0.00	0.00	1,441.50	255.75	465.00	465.00
9	Thiruchirappalli	0.00	511.50	0.00	306.90	346.43	279.00
10	Pudukkotai	0.00	0.00	0.00	337.13	232.50	232.50
11	Thanjavur	0.00	1,104.38	0.00	306.12	297.60	331.31
12	Madurai	0.00	0.00	0.00	302.25	395.25	279.00
13	Dindigul	0.00	0.00	0.00	186.00	406.88	441.75
14	Ramanathapuram	0.00	0.00	0.00	0.00	0.00	0.00
15	Sivagangai	0.00	0.00	0.00	0.00	0.00	0.00
16	Virudhunagar	0.00	930.00	0.00	248.00	303.02	348.75
17	Thirunelvelli	0.00	930.00	1,116.00	310.00	449.50	406.00
18	Thoothukkudi	0.00	0.00	0.00	273.19	337.13	319.69
19	The nilgiris	0.00	0.00	0.00	0.00	0.00	0.00
20	Kanniyakumari	0.00	0.00	0.00	372.00	453.38	434.75
21	Villupuram	0.00	837.00	0.00	325.50	0.00	0.00
22	Nagappatinam	0.00	1,271.78	0.00	378.98	395.25	408.25
23	Thiruvallur	0.00	0.00	0.00	0.00	0.00	0.00
24	Namakkal	0.00	0.00	0.00	0.00	0.00	0.00
25	Karur	0.00	0.00	0.00	0.00	0.00	0.00
26	Peramballur	0.00	0.00	0.00	0.00	0.00	0.00
27	Thiruvarur	0.00	0.00	0.00	279.00	325.50	302.25
28	Theni	0.00	0.00	0.00	0.00	0.00	0.00
	STATE WEIGHTED AVERAGE	6,750	910.68*	1375.00*	279.09	386.18	393.59

NOTE : * Denotes Simple Average

' 0.00 ' Denotes 'No Transaction'

TABLE VII - B

MONTHLY / AVERAGE WHOLE SALE PRICES OF ESSENTIAL COMMODITIES

(In Rs / Quintal)

YEAR/ MONTH (1)	RICE COMMON (2)	JOWAR (3)	BAJRA (4)	RAGI (5)	BENGAL GRAM (6)
2001					
JULY	970.76	560.78	578.81	600.29	2,719.84
AUGUST	972.36	585.82	575.28	605.39	2,675.90
SEPTEMBER	979.26	588.10	563.14	594.67	2,698.39
OCTOBER	1,003.45	601.59	555.92	596.20	2,764.82
NOVEMBER	1,003.46	628.94	542.34	590.52	2,725.35
DECEMBER	1,026.76	646.66	556.55	590.61	2,653.88
2002					
JANUARY	1,000.56	622.08	553.73	585.59	2,500.58
FEBRUARY	960.19	655.21	588.10	605.61	2,328.58
MARCH	915.91	652.60	604.85	604.26	2,210.67
APRIL	902.46	632.12	639.12	605.26	2,292.33
MAY	889.60	672.23	669.28	615.24	2,231.02
JUNE	910.16	662.69	643.45	609.57	2,231.37
ANNUAL AVERAGE					
2001-02	**961.04**	**624.88**	**589.21**	**600.27**	**2,502.73**
2000-01	**961.32**	**563.68**	**557.80**	**633.74**	**2,227.68**
% VARIATION OVER PREVIOUS YEAR		**10.9**	**5.6**	**-5.3**	**12.3**

TABLE VII - B

MONTHLY / AVERAGE WHOLE SALE PRICES OF ESSENTIAL COMMODITIES

(In Rs / Quintal)

YEAR/ MONTH (1)	RED GRAM (7)	BLACK GRAM (8)	GREEN GRAM (9)	GROUNDNUT PODS (10)	GINGELY SEED (11)
2001					
JULY	1,769.33	2,522.40	2,537.32	1,800.00	1,784.90
AUGUST	1,867.00	2,581.39	2,548.21	1,375.00	1,780.48
SEPTEMBER	1,867.00	2,331.02	2,464.27	1,325.00	1,720.32
OCTOBER	1,793.67	2,235.69	2,370.45	1,356.52	1,707.72
NOVEMBER	1,632.67	2,135.53	2,320.45	1,413.04	1,782.45
DECEMBER	1,486.33	2,052.63	2,307.95	1,400.00	1,866.15
2002					
JANUARY	1,483.67	1,902.42	2,343.08	1,425.00	1,880.15
FEBRUARY	1,600.33	1,922.42	2,426.77	N.T.	1,971.29
MARCH	1,573.67	1,922.42	2,418.02	N.T.	2,103.28
APRIL	1,667.00	2,118.35	2,511.52	1,550.00	2,237.96
MAY	1,766.67	2,002.52	2,485.18	1,550.00	2,065.96
JUNE	1,750.00	2,002.02	2,448.46	N.T.	2,133.39
ANNUAL AVERAGE					
2001-02	**1,688.11**	**2,174.03**	**2,436.13**	**1,455.11**	**1,919.55**
2000-01	**1,554.74**	**2,492.60**	**2,114.01**	**1,413.77**	**1,625.32**
% VARIATION OVER PREVIOUS YEAR	**8.6**	**-12.8**	**15.2**	**2.9**	**18.1**

N .T - No Transaction

TABLE VII - B

MONTHLY / AVERAGE WHOLE SALE PRICES OF ESSENTIAL COMMODITIES

(In Rs / Quintal)

YEAR/ MONTH (1)	TAMARIND (12)	CHILLIES (13)	CORIANDER (14)	TURMERIC (15)	CANE-GUR (16)
2001					
JULY	2,035.71	3,186.40	3,670.02	1,797.20	1,320.77
AUGUST	2,057.14	3,384.00	3,802.59	1,956.80	1,360.57
SEPTEMBER	2,064.29	3,678.80	3,716.19	2,032.00	1,343.90
OCTOBER	2,076.19	3,704.00	3,640.93	1,930.80	1,376.80
NOVEMBER	2,075.00	3,496.88	3,480.83	1,981.40	1,435.21
DECEMBER	2,060.71	3,252.00	3,223.60	1,991.00	1,299.55
2002					
JANUARY	2,067.86	3,083.33	2,937.59	1,921.00	1,299.89
FEBRUARY	2,142.86	3,064.58	2,685.00	2,367.40	1,206.81
MARCH	2,011.90	2,882.61	2,712.68	2,513.00	1,200.03
APRIL	2,039.29	2,960.87	2,756.20	3,014.80	1,234.73
MAY	1,996.43	3,028.26	2,735.07	2,962.40	1,236.61
JUNE	2,034.76	3,052.17	2,713.50	2,921.20	1,223.64
ANNUAL AVERAGE					
2001-02	**2,055.18**	**3,241.71**	**3,172.85**	**2,282.42**	**1,293.68**
2000-01	**2,200.69**	**2,880.70**	**2,993.92**	**2,247.62**	**1,182.83**
% VARIATION OVER PREVIOUS YEAR	**-6.6**	**12.5**	**6.0**	**1.5**	**9.4**

TABLE - VII - C

STATEMENT SHOWING THE CENTRE-WISE DISTRICT-WISE ANNUAL AVERAGE RETAIL PRICE OF FOODGRAINS AND SALT (JULY'2001 TO JUNE'2002)

(in Rs. per Kg)

SL. NO	CENTRE	RICE (FINE)	RICE COMMON	JOWAR	BAJRA	RAGI	KORRA	VARAGU	HORSE GRAM	SALT
(1)	(2)	(3)	(4)	(5)	(6)	(7)	(8)	(9)	(10)	(11)
	1 . KANCHEEPURAM									
1	Kancheepuram	10.95	9.75	10.00	6.75	6.75	10.00	0.00	14.00	2.50
2	Madhurandhagam	11.18	9.91	0.00	6.36	6.50	0.00	0.00	0 00	0.00
	District Average	**11.07**	**9.83**	**10.00**	**6.55**	**6.62**	**10.00**	**0.00**	**14.00**	**2.50**
	2 . CUDDALORE									
1	Cuddalore	11.06	9.80	0.00	7.05	7.05	0.00	0.00	0.00	2.50
2	Panrutti	10.42	9.38	0.00	5.92	5.94	0.00	0.00	12.05	2.50
3	Chidambaram	10.88	10.13	0.00	8.00	8.50	0.00	0.00	16.00	2.46
4	Virudhachalam	11.33	9.96	6.00	6.08	7.00	0.00	0.00	0.00	3.00
	District Average	**10.91**	**9.82**	**6.00**	**6.75**	**7.13**	**0.00**	**0.00**	**12.38**	**2.62**
	3 . VELLORE									
1	Vellore	12.13	10.90	5.94	6.25	7.00	0.00	0.00	13.13	2.50
2	Vaniambadi	11.00	11.33	0.00	6.88	6.75	0.00	0.00	8.82	2.50
3	Gudiyatham	12.13	10.83	6.29	6.42	6.08	0.00	0.00	10.50	2.65
4	Tiruppathur	11.71	11.10	6.28	5.96	6.21	0.00	0.00	9.23	0.00
5	Arcot	11.95	9.86	6.18	6.45	7.00	0.00	0.00	12.45	2.23
6	Arakonam	11.68	11.39	0.00	6.18	6.50	0.00	0.00	0.00	2.00
	District Average	**11.91**	**10.89**	**6.16**	**6.36**	**6.59**	**0.00**	**0.00**	**10.83**	**2.38**
	4 . TIRUVANNAMALAI									
1	Tiruvannamalai	11.09	9.91	6.91	6.41	6.00	0.00	0.00	0.00	2.89
2	Arani	10.95	10.05	7.05	6.89	6.93	0.00	0.00	0.00	2.45
3	Cheyyar	10.36	9.16	7.09	7.00	7.23	0.00	0.00	12.40	1.50
4	Polur	11.00	9.86	6.36	6.27	6.18	0.00	0.00	9.64	2.00
	District Average	**10.85**	**9.75**	**6.85**	**6.64**	**6.59**	**0.00**	**0.00**	**10.95**	**2.24**
	5 . SALEM									
1	Salem	12.19	10.65	6.88	6.70	6.73	0.00	0.00	10.94	2.50
2	Athur	11.65	10.52	7.07	6.50	6.71	0.00	0.00	11.25	2.17
	District Average	**11.92**	**10.58**	**6.95**	**6.65**	**6.72**	**0.00**	**0.00**	**11.09**	**2.33**

TABLE - VII - C

STATEMENT SHOWING THE CENTRE-WISE DISTRICT-WISE ANNUAL AVERAGE RETAIL PRICE OF FOODGRAINS AND SALT (JULY'2001 TO JUNE'2002)

(in Rs. per Kg)

SL. NO	CENTRE	RICE (FINE)	RICE COMMON	JOWAR	BAJRA	RAGI	KORRA	VARAGU	HORSE GRAM	SALT
(1)	(2)	(3)	(4)	(5)	(6)	(7)	(8)	(9)	(10)	(11)
	6 . DHARMAPURI									
1	Dharmapuri	12.33	10.71	6.10	6.23	5.83	0.00	0.00	10.92	2.00
2	Krishnagiri	12.50	0.00	6.04	6.10	5.73	0.00	0.00	11.00	2.00
3	Hosur	12.44	11.25	0.00	0.00	5.50	0.00	0.00	12.04	2.00
	District Average	**12.39**	**10.89**	**6.07**	**6.17**	**5.69**	**0.00**	**0.00**	**11.33**	**2.00**
	7 . COIMBATORE									
1	Coimbatore	12.13	11.46	6.75	6.77	6.46	0.00	0.00	12.67	2.50
2	Pollachi	12.63	11.00	7.05	7.33	6.38	0.00	0.00	12.95	2.06
3	Tiruppur	11.33	10.67	7.29	7.33	8.71	0.00	0.00	13.08	2.20
4	Mettupalayam	13.05	11.86	7.13	7.21	7.25	0.00	0.00	13.73	2.50
5	Avinashi	12.50	11.63	8.91	9.09	9.55	0.00	0.00	12.55	2.33
6	Udumalapettai	11.83	11.19	7.31	6.38	6.77	0.00	0.00	12.25	2.04
	District Average	**12.23**	**11.29**	**7.39**	**7.33**	**7.49**	**0.00**	**0.00**	**12.86**	**2.29**
	8 . ERODE									
1	Erode	12.08	11.13	8.54	7.92	8.50	8.98	0.00	12.27	2.04
2	Dharapuram	12.04	11.25	7.35	6.85	7.79	0.00	0.00	11.55	2.00
3	Gobichettipalayam	11.91	10.75	8.75	7.19	7.44	0.00	0.00	11.10	1.72
4	Bhavani	12.46	11.00	0.00	7.40	8.75	0.00	0.00	12.64	2.00
5	Kangeyam	12.33	0.00	7.75	7.13	7.96	0.00	0.00	12.44	2.38
6	Vellakovil	12.38	11.04	7.79	7.38	7.54	0.00	0.00	12.08	2.05
7	Perundurai	12.08	0.00	7.30	6.79	8.25	0.00	0.00	13.25	2.00
8	Sathyamangalam	12.50	12.00	8.15	6.54	6.21	0.00	0.00	10.18	2.05
	District Average	**12.22**	**11.09**	**7.95**	**7.14**	**7.80**	**8.98**	**0.00**	**11.95**	**2.04**
	9 . TIRUCHIRAPALLI									
1	Tiruchirapalli	10.96	10.08	7.04	6.71	7.47	0.00	0.00	14.92	2.23
2	Manachanallur	10.79	11.25	7.17	7.25	8.14	0.00	0.00	13.83	2.38
3	Lalgudi	10.88	10.83	6.83	6.71	6.88	0.00	0.00	13.00	2.14
4	Manapparai	10.63	10.04	0.00	0.00	0.00	0.00	0.00	0.00	2.18
	DistrictAverage	**10.81**	**10.22**	**6.98**	**6.89**	**7.47**	**0.00**	**0.00**	**13.92**	**2.23**

TABLE - VII - C

STATEMENT SHOWING THE CENTRE-WISE DISTRICT-WISE ANNUAL AVERAGE RETAIL PRICE OF FOODGRAINS AND SALT (JULY'2001 TO JUNE'2002)

(In Rs. per Kg)

SL. NO	CENTRE	RICE (FINE)	RICE COMMON	JOWAR	BAJRA	RAGI	KORRA	VARAGU	HORSE GRAM	SALT
(1)	(2)	(3)	(4)	(5)	(6)	(7)	(8)	(9)	(10)	(11)
	10 . PUDUKKOTTAI									
1	Pudukkottai	0.00	10.29	8.63	7.33	7.46	0.00	0.00	11.13	2.50
2	Alangudi	10.25	9.50	0.00	7.00	6.08	0.00	0.00	12.09	3.00
3	Aranthangi	10.50	9.83	0.00	8.25	8.50	0.00	0.00	0.00	2.00
	District Average	**10.46**	**9.88**	**8.63**	**7.53**	**7.35**	**0.00**	**0.00**	**11.59**	**2.28**
	11 . THANJAVUR									
1	Thanjavur	0.00	11.29	0.00	7.21	7.58	0.00	0.00	13.83	2.17
2	Kumbakonam	11.04	9.63	6.00	6.75	7.04	7.00	0.00	0.00	2.00
3	Papanasam	11.68	10.42	6.00	7.08	7.92	0.00	0.00	0.00	1.95
4	Pattukottai	11.55	10.18	0.00	7.14	7.82	0.00	0.00	0.00	2.50
	District Average	**11.41**	**10.38**	**6.00**	**7.04**	**7.59**	**7.00**	**0.00**	**13.83**	**2.16**
	12 . MADURAI									
1	Madurai	11.42	10.79	7.54	7.42	7.08	7.17	6.55	13.33	2.00
2	Melur	10.92	10.08	0.00	6.75	7.00	0.00	0.00	0.00	2.00
	District Average	**11.17**	**10.44**	**7.54**	**7.08**	**7.04**	**7.17**	**6.55**	**13.33**	**2.00**
	13 . DINDIGUL									
1	Dindigul	10.54	9.79	6.96	6.41	6.17	0.00	0.00	11.05	2.00
2	Palani	10.70	10.00	7.60	6.65	7.00	0.00	0.00	0.00	2.00
	District Average	**10.61**	**9.84**	**7.25**	**6.52**	**6.55**	**0.00**	**0.00**	**11.05**	**2.00**
	14 . RAMANATHAPURAM									
1	Ramanathapuram	10.71	10.04	7.00	6.73	0.00	0.00	0.00	0.00	2.00
2	Paramakudi	11.08	10.00	6.27	6.38	5.38	0.00	0.00	0.00	2.75
	District Average	**10.90**	**10.03**	**6.65**	**6.54**	**5.38**	**0.00**	**0.00**	**0.00**	**2.11**
	15 . SIVAGANGAI									
1	Sivagangai	11.58	10.88	8.08	6.67	7.67	0.00	0.00	0.00	2.00
2	Singamponeri	11.33	11.25	7.08	6.25	7.42	0.00	0.00	0.00	1.88
	District Average	**11.46**	**10.90**	**7.58**	**6.46**	**7.54**	**0.00**	**0.00**	**0.00**	**1.94**

TABLE - VII - C

STATEMENT SHOWING THE CENTRE-WISE DISTRICT-WISE ANNUAL AVERAGE RETAIL PRICE OF FOODGRAINS AND SALT (JULY'2001 TO JUNE'2002)

(In Rs. per Kg)

SL. NO	CENTRE	RICE (FINE)	RICE COMMON	JOWAR	BAJRA	RAGI	KORRA	VARAGU	HORSE GRAM	SALT
(1)	(2)	(3)	(4)	(5)	(6)	(7)	(8)	(9)	(10)	(11)
	16 . VIRUDHUNAGAR									
1	Virudhunagar	11.44	10.77	6.04	6.18	4.89	0.00	0.00	0.00	1.71
2	Rajapalayam	11.06	10.38	5.73	5.52	5.96	0.00	0.00	0.00	1.50
3	Srivilliputhur	10.75	10.30	6.33	5.92	5.91	0.00	0.00	12.09	1.79
	District Average	**11.08**	**10.49**	**6.03**	**5.88**	**5.59**	**0.00**	**0.00**	**12.09**	**1.67**
	17 . THIRUNELVELI									
1	Thirunelveli	11.11	10.84	7.19	6.64	7.17	0.00	0.00	12.95	1.83
2	Sankarankoil	11.17	10.84	6.49	6.03	5.78	0.00	0.00	10.00	2.05
3	Sengottai	10.29	10.19	6.80	5.30	5.50	0.00	0.00	12.64	2.00
4	Thenkasi	10.60	10.44	6.17	6.75	7.83	0.00	0.00	12.09	2.46
5	Ambasamuthram	11.21	10.75	0.00	0.00	0.00	0.00	0.00	14.09	1.59
	District Average	**10.87**	**10.61**	**6.72**	**6.38**	**6.71**	**0.00**	**0.00**	**12.88**	**1.99**
	18 . THOOTHUKUDI									
1	Tuticorin	11.83	10.29	6.75	6.64	6.02	0.00	0.00	11.00	1.31
2	Kovilpatti	11.82	11.27	6.42	6.71	6.86	0.00	0.00	0.00	1.79
3	Srivaigundam	10.94	9.97	0.00	6.71	8.83	0.00	0.00	0.00	0.00
	District Average	**11.53**	**10.51**	**6.71**	**6.68**	**7.24**	**0.00**	**0.00**	**11.00**	**1.55**
	19 . THE NILGIRIS									
1	Udagamandalam	14.67	11.95	0.00	0.00	6.25	0.00	0.00	14.42	0.00
2	Gudalur	0.00	0.00	0.00	0.00	7.04	0.00	0.00	11.63	3.00
3	Coonoor	13.00	10.92	0.00	0.00	6.63	0.00	0.00	14.90	2.46
	District Average	**13.71**	**11.41**	**0.00**	**0.00**	**6.64**	**0.00**	**0.00**	**13.57**	**2.72**
	20 . KANNIYAKUMARI									
1	Nagercoil	12.61	10.40	6.50	7.29	7.29	0.00	0.00	12.58	2.00
2	Marthandam	12.46	11.06	0.00	7.13	7.08	0.00	0.00	0.00	2.00
3	Karungal	11.00	10.59	0.00	7.08	7.04	0.00	0.00	0.00	1.55
	District Average	**12.36**	**10.69**	**6.50**	**7.17**	**7.14**	**0.00**	**0.00**	**12.58**	**1.85**

TABLE - VII - C

STATEMENT SHOWING THE CENTRE-WISE DISTRICT-WISE ANNUAL AVERAGE RETAIL PRICE OF FOODGRAINS AND SALT (JULY'2001 TO JUNE'2002)

(In Rs. per Kg)

SL. NO	CENTRE	RICE (FINE)	RICE COMMON	JOWAR	BAJRA	RAGI	KORRA	VARAGU	HORSE GRAM	SALT
(1)	(2)	(3)	(4)	(5)	(6)	(7)	(8)	(9)	(10)	(11)
	21 . VILLUPURAM									
1	Villupuram	11.58	9.71	0.00	6.17	6.42	0.00	0.00	0.00	2.25
2	Kallakurichi	12.68	10.91	5.95	5.91	6.63	0.00	0.00	11.00	0.00
3	Thirukoilur	11.68	9.82	6.30	5.64	6.15	0.00	0.00	9.91	2.00
4	Gingee	11.25	10.75	0.00	5.96	6.00	0.00	0.00	0.00	2.50
5	Dindivanam	11.55	9.82	6.00	5.73	6.05	0.00	0.00	0.00	2.45
	District Average	**11.74**	**10.14**	**6.11**	**5.89**	**6.19**	**0.00**	**0.00**	**10.45**	**2.30**
	22 . NAGAPATTINAM									
1	Nagapattinam	11.50	10.21	0.00	0.00	9.33	0.00	0.00	0.00	2.46
2	Mayiladudurai	10.88	10.08	7.18	6.88	7.67	0.00	0.00	0.00	2.33
3	Sirgazhi	10.09	9.23	6.41	6.45	6.95	0.00	0.00	0.00	2.50
	District Average	**10.84**	**9.86**	**6.80**	**6.67**	**8.01**	**0.00**	**0.00**	**0.00**	**2.43**
	23 . THIRUVALLUR									
1	Thiruvallur	10.96	10.14	0.00	5.88	6.63	10.00	0.00	14.00	0.00
2	Red Hills	10.79	9.75	0.00	6.06	6.75	0.00	0.00	10.43	2.00
3	Thiruthani	11.16	9.85	0.00	6.00	6.58	0.00	0.00	12.67	2.00
	District Average	**10.96**	**9.91**	**0.00**	**5.98**	**6.65**	**10.00**	**0.00**	**12.05**	**2.00**
	24 . NAMAKKAL									
1	Namakkal	12.48	0.00	7.06	6.75	6.58	0.00	0.00	11.82	2.00
2	Rasipuram	12.42	0.00	7.70	6.96	7.29	0.00	0.00	11.58	0.00
3	Thiruchengode	12.54	0.00	7.61	7.05	7.32	0.00	0.00	12.32	0.00
	District Average	**12.48**	**0.00**	**7.55**	**6.91**	**7.05**	**0.00**	**0.00**	**11.90**	**2.00**

TABLE - VII - C

STATEMENT SHOWING THE CENTRE-WISE DISTRICT-WISE ANNUAL AVERAGE RETAIL PRICE OF FOODGRAINS AND SALT (JULY'2001 TO JUNE'2002)

(In Rs. per Kg)

SL. NO	CENTRE	RICE (FINE)	RICE COMMON	JOWAR	BAJRA	RAGI	KORRA	VARAGU	HORSE GRAM	SALT
(1)	(2)	(3)	(4)	(5)	(6)	(7)	(8)	(9)	(10)	(11)
	25 . KARUR									
1	Karur	11.71	10.71	6.96	7.13	6.50	0.00	0.00	12.36	2.00
	District Average	11.71	10.71	6.96	7.13	6.50	0.00	0.00	12.36	2.00
	26 . PERAMBALUR									
1	Jayamkondan	10.08	9.08	0.00	6.71	7.25	0.00	0.00	14.42	3.00
	District Average	10.08	9.08	0.00	6.71	7.25	0.00	0.00	14.42	3.00
	27 . THIRUVARUR									
1	Thiruvarur	11.13	10.17	0.00	7.13	8.79	0.00	0.00	0.00	2.20
2	Koradachery	11.21	10.08	0.00	8.63	8.42	0.00	0.00	0.00	2.00
3	Nannilam	11.33	10.29	0.00	6.88	7.54	0.00	0.00	0.00	2.08
4	Thiruthuraipoondi	11.08	9.58	8.25	8.42	8.05	0.00	0.00	0.00	2.91
5	Mannargudi	11.58	10.50	0.00	8.00	8.00	0.00	0.00	0.00	2.00
	DistrictAverage	11.27	10.13	8.25	7.75	8.16	0.00	0.00	0.00	2.24
	28 . THENI									
1	Theni	11.79	11.17	6.00	6.38	6.88	0.00	0.00	0.00	0.00
2	Bodi	11.46	10.46	5.75	6.13	6.63	0.00	0.00	0.00	2.00
3	Chinnamanur	11.46	10.50	6.08	6.35	6.38	0.00	0.00	0.00	1.50
	District Average	11.57	10.73	5.94	6.28	6.55	0.00	0.00	0.00	1.69
	29 . CHENNAI									
1	Chennai	13.58	11.58	8.21	7.33	7.50	0.00	0.00	13.92	2.50
	District Average	13.58	11.58	8.21	7.33	7.50	0.00	0.00	13.92	2.50

TABLE VIII

· CROP FORECAST CALENDAR

Finalisation of Area in the Taluk/District Team Meetings

SL NO	CROP	MONTH												
		Upto July	Upto August	Upto September	Upto October	Upto November	Upto December	Upto January	Upto February	Upto March	Upto April	Upto May	Upto June	Total No. Of reports
(1)	(2)	(3)	(4)	(5)	(6)	(7)	(8)	(9)	(10)	(11)	(12)	(13)	(14)	(15)
1.	Rice	1	--	--	2	--	--	3	--	4	--	--	--	4
2.	Cholam	1	--	--	2	--	--	3	--	4	--	--	--	4
3.	Cumbu	1	--	--	2	--	--	3	--	4	--	--	--	4
4.	Ragi	1	--	--	2	--	--	3	--	4	--	--	--	4
5.	Korra	--	--	1	--	--	2	--	3	--	--	--	--	3
6.	Varagu	--	--	1	--	--	2	--	3	--	--	--	--	3
7.	Samai	--	--	1	--	--	2	--	3	--	--	--	--	3
8.	Maize	--	--	--	--	--	--	1	--	--	--	--	--	1
9.	Wheat	--	--	--	--	--	--	--	--	--	1	--	--	1
10.	Other Cereals	--	--	--	--	--	--	--	1	--	--	--	--	1
11.	Redgram	--	--	1	--	--	--	--	2	--	--	--	--	2
12.	Bengal Gram	--	--	--	--	--	1	--	2	--	--	--	--	2
13.	Green Gram	--	1	--	--	--	--	--	2	--	3	--	--	3
14.	Black Gram	--	1	--	--	--	--	--	2	--	3	--	--	3
15.	Horse Gram	--	1	--	--	--	--	--	2	--	--	--	--	2
16.	Other Pulses	--	1	--	--	--	--	--	2	--	--	--	--	2
17.	Sugarcane	1	--	--	2	--	--	3	--	4	--	--	--	4
18.	Cotton	1	--	--	2	--	--	3	--	4	--	--	--	4
19.	Tobacco	--	--	--	--	--	1	--	2	--	3	--	--	3
20.	Groundnut	1	--	--	2	--	--	3	--	4	--	--	--	4
21.	Gingelly	1	--	2	--	3	--	--	--	4	--	--	--	4
22.	Castor	--	--	--	--	--	--	--	--	1	--	--	--	1

TABLE VIII

CROP FORECAST CALENDAR

Finalisation of Area in the Taluk/District Team Meetings

SL NO	CROP	MONTH												Total No. Of Reports
		Upto July	Upto August	Upto September	Upto October	Upto November	Upto December	Upto January	Upto February	Upto March	Upto April	Upto May	Upto June	
(1)	(2)	(16)	(17)	(18)	(19)	(20)	(21)	(22)	(23)	(24)	(25)	(26)	(27)	(28)
23	Sunflower	--	--	--	--	--	--	--	--	1	--	--	--	1
24	Potato	1	--	--	2	--	--	3	--	4	--	--	--	4
25	Mesta	--	--	2	--	--	--	3	--	--	--	--	1	3
26	Sunhemp	--	--	--	--	--	1	--	--	--	--	--	--	1
27	Sweet Potato	--	--	--	--	--	--	--	1	--	--	--	--	1
28	Tapioca	--	--	--	--	--	--	--	--	1	--	--	--	1
29	Senna	--	1	--	--	--	2	--	--	--	3	--	--	3
30	Indigo Dyes	--	--	--	--	--	--	1	--	--	--	--	--	1
31.	Indigo green manure	--	1	--	--	--	--	--	--	--	--	--	--	1
32	Cloves	--	--	--	--	--	--	--	1	--	--	--	--	1
33	Banana	--	1	--	--	--	2	--	--	--	--	--	--	2
34	Cashewnut	--	--	--	--	--	--	--	--	--	--	1	--	1
35	Ginger	--	1	--	--	--	2	3	--	--	--	--	--	--
36	Pepper	--	1	--	--	--	2	--	3	--	--	--	--	3
37	Coriander	--	--	--	--	--	--	--	--	--	1	--	--	1
38	Chillies	--	--	--	--	--	--	--	--	1	--	--	--	1
39	Onion	1	--	--	2	--	--	3	--	4	--	--	--	4
40	Cardamom	--	--	--	--	--	--	--	--	1	--	--	--	1
41.	Rapeseed and Mustard	--	--	--	--	--	--	--	--	--	1	--	--	1
42	Garlic	--	--	--	--	--	--	--	1	--	--	--	--	1
43	Turmeric	--	--	--	--	--	--	--	--	--	--	1	--	1
Total		**10**	**9**	**6**	**9**	**1**	**10**	**13**	**15**	**15**	**7**	**2**	**1**	**98**

TABLE IX

PEAK SOWING AND HARVESTING SEASONS

Sl. No (1)	DISTRICT (2)	PADDY I		PADDY II	
		Peak Sowing (3)	Pea'k Harvesting Season (4)	Peak Sowing (5)	Peak Harvesting Season (6)
1.	Kancheepuram	June to Sep	Dec to Feb	Dec Jan	Mar to Jun
2	Thiruvallur	June to Sep	Dec to Feb	Dec Jan	Mar to Jun
3	Cuddalore	May June July August	Aug Sep Oct	July Aug, Sep,Oct	Dec Jan Feb
4	Villupuram	May June July August	Aug Sep Oct	July Aug , sep,Oct	Dec Jan Feb
5	Vellore	April	July	Aug Jan Feb	Nov Dec Apr May
6	Tiruvannamalai	April May	Aug Sep	July Aug Sep oct Nov	Oct Nov Dec Jan Feb Mar
7	Salem	June July	Sep Oct	Sep Oct Nov Dec Feb Mar	Dec Jan Feb Mar Apr May
8	Namakkal	June July	Sep Oct	Sep Oct Nov Dec Feb Mar	Dec Jan Feb Mar Apr May
9	Dharmapuri	July Aug Sep	Dec Jan	Dec Jan	April May
10	Coimbatore	April May June	July Aug Sep	Aug Sep Oct	Dec Jan
11	Erode	April May June July	Aug Sep Oct	Aug Sep Oct Jan Feb	Dec Jan Feb April
12	Tiruchirapalli	June July	Aug Sep	Aug Sep Dec	Nov Dec Jan Mar April
13	Karur	June July	Aug Sep	Aug Sep Dec	Nov Dec Jan Mar April
14	Perambalur	June July	Aug Sep	Aug Sep Dec	Nov Dec Jan Mar April
15	Pudukottai	June July Aug Sep	Oct Jan Feb	Nov Dec Jan	Feb March May
16	Thanjavur	June July	Sep Oct	Aug Oct Nov Dec	Feb March April
17	Thiruvarur	May June	Sep Oct	Aug Sep Oct Jan Feb	Jan Feb March
18	Nagappattinam	May June	Sep Oct	Aug Sep Oct Jan Feb	Jan Feb March
19	Madurai	June July	Sep Oct	Aug Sep Oct Jan Feb	Dec Jan April May
20	Theni	June July	Sep Oct	Aug Sep Oct Jan Feb	Dec Jan April May
21	Dindugul	April May June July	July Aug Sep Oct	Sep Oct Nov Dec Jan Feb	Dec Jan Feb Mar Aprl May
22	Ramanathapura m	Sep Oct Nov	Dec Jan Feb	Jan Feb Mar	April May June
23	Virudhunagar	Sep Oct	Jan Feb March	March April	July Aug
24	Sivagangai	Sep Oct	Jan Feb	--	--
25	Tirunelveli	June July	Sep Oct	Oct Nov Mar April	May June
26	Thoothukudi	May March	Sep July	April Aug Sep	June July Jan Feb
27	The Nilgiris	June July	Jan Feb	Jan Feb March	May June
28	Kanniyakumari	June July	Sep Oct	Oct Nov	Feb March

TABLE IX (contd.)

PEAK SOWING AND HARVESTING SEASONS

Sl. No.	DISTRICT	CHOLAM (IRRIGATED)		CHOLAM (UN-IRRIGATED)	
		Peak Sowing season	Peak Harvesting Season	Peak Sowing season	Peak Harvesting Season
(1)	(2)	(7)	(8)	(90	(10)
1.	Kancheepuram	--	--	June July	Oct Nove
2	Thiruvallur	--	--	June July	Oct Nove
3	Cuddalore	July August	Jan Feb	--	--
4	Villupuram	July August	Jan Feb	--	--
5	Vellore	Jan Feb	April May	Aug	December
6	Tiruvannamalai	Jan Feb	Oct Nov Dec	July Aug Sep	Oct Nov Dec
7	Salem	Aug Sep Feb March	Nov Dec May June	June July Aug	Sep Oct Nov
8	Namakkal	Aug Sep Feb March	Nov Dec May June	June July Aug	Sep Oct Nov
9	Dharmapuri	Aug May Jan	Dec May	July Aug	Dec January
10	Coimbatore	Jan Feb March	April May June	July Aug Sep Oct	Jan February
11	Erode	April May	July	Jul Aug Jan Feb	Nov Dec April
12	Tiruchirapalli	Jan Feb April May	May April July August	Jun July Sep October	Aug Sep Nov December
13	Karur	Jan Feb April May	May April July August	Jun July Sep October	Aug Sep Nov December
14	Perambalur	Jan Feb April May	May April July August	Jun July Sep October	Aug Sep Nov December
15	Pudukottai	Feb March	June	September	December
16	Thanjavur	--	--	--	--
17	Thiruvarur	--	--	April May June	June July Aug
18	Nagappattinam	--	--	April May June	June July Aug
19	Madurai	April March	June July	Aug Sep	Dec Jan
20	Theni	April March	June July	Aug Sep	Dec Jan
21	Dindugul	--	--	June July Aug Sep Oct	Oct Nov Dec Jan Feb
22	Ramanathapuram	--	--	Sep Oct Nov	Dec Jan
23	Virudhunagar	Feb March	May June July	Sep Oct	Dec Jan
24	Sivagangai	Jan Feb	April May	Sep Oct	Jan Dec
25	Tirunelveli	January	March April	Mar April	May June
26	Thoothukudi	March	May June	September	Dec Jan
27	The Nilgiris	--	--	July	October
28	Kanniyakumari	--	--	--	--

TABLE IX (contd.)

PEAK SOWING AND HARVESTING SEASONS

Sl. No	DISTRICT	CUMBU (IRRIGATED)		CUMBU (UN - IRRIGATED)	
		Peak Sowing season	Peak Harvesting Season	Peak Sowing season	Peak Harvesting Season
(1)	(2)	(11)	(12)	(13)	(14)
1.	Kancheepuram	--	--	June J uly	Oct,November
2	Thiruvallur	--	--	June J uly	Oct November
3	Cuddalore	April May	May June	July August	Sep October
4	Villupuram	April May	May June	July August	Sep October
5	Vellore	Nov December	April May	August	December
6	Tiruvannamalai	April February March	May June July August	July August	August September
7	Salem	Feb Mar April	June	July	October
8	Namakkal	Feb Mar April	June	July	October
9	Dharmapuri	Mar April May	May July Aug	June July	August Sep
10	Coimbatore	Feb March Apr	May June July	July August	Sep October
11	Erode	April March	July	July Aug Jan	Apr Nov Dec Mar
12	Tiruchirapalli	Jan to April	Apr May July Aug	June July	Aug September
13	Karur	Jan to April	Apr May July Aug	June July	Aug September
14	Perambalur	Jan to April	Apr May July Aug	June July	Aug September
15	Pudukottai	Feb March	June	July Aug Sep	December
16	Thanjavur	--	--	July	September
17	Thiruvarur	--	--	April May June	June July Aug
18	Nagappattinam	April March	June July	Aug September	Dec January
19	Madurai	April March	June July	Aug September	Dec January
20	Theni	Feb Mar Apr May June Sep October	May June July Aug September	July Aug September October	Oct November December January
21	Dindugul	--	--	Oct November	Dec Jan Feb
22	Ramanathapuram	Feb March	May June July	Sep October	Dec Jan Feb
23	Virudhunagar	Jan February	April May	Sep October	Jan December
24	Sivagangai	April	May June	Oct November	Dec January
25	Tirunelveli	March	June	Oct November	January
26	Thoothukudi	July	Oct November	--	--
27	The Nilgiris	--	--	--	--
28	Kanniyakumari	--	--	--	--

TABLE IX (contd.)

PEAK SOWING AND HARVESTING SEASONS

Sl. No	District	RAGI (IRRIGATED)		RAGI (UN - IRRIGATED)	
		Peak Sowing season	Peak Harvesting Season	Peak Sowing season	Peak Harvesting Season
(1)	(2)	(15)	(16)	(17)	(18)
1.	Kancheepuram	Jan February	April May	June July	Nov Dec
2	Thiruvallur	Jan February	April May	June July	Nov Dec
3	Cuddalore	July August	Oct Nov	-	--
4	Villupuram	July August	Oct Novr	--	--
5	Vellore	Nov December	April May	August	Dec
6	Tiruvannamalai	Nov Dec Jan Feb	Aprl May June	July Aug Sep	Nov Dec Jan
7	Salem	Feb Mar April	May June	June July	Sep Oct
8	Namakkal	Feb Mar April	May June	June July	Sep Oct
9	Dharmapuri	Dec January	Feb March	July August	Nov Dec
10	Coimbatore	Dec Jan Feb	Mar Apr May	July August	Oct Nov
11	Erode	June July Nov Dec	April July	July August	Nov Dec
12	Tiruchirapalli	Dec Jan April May	May Jun Sep Oct	June July	Sep Oct
13	Karur	Dec Jan April May	May Jun Sep Oct	June July	Sep Oct
14	Perambalur	Dec Jan April May	May Jun Sep Oct	June July	Sep Oct
15	Pudukottai	Feb March	June	June July Nov Dec	April Dec
16	Thanjavur	September	December	--	--
17	Thiruvarur	--	--	Apr May June	June July Aug
18	Nagappattinam	--	--	Apr May June	June July Aug
19	Madurai	July August	Nov December	Aug Sep	Dec Jan
20	Theni	July August	Nov December	Aug Sep	Dec Jan
21	Dindugul	Dec January	March April	Sep October	Dec Jan
22	Ramanathapuram	Oct November	Dec Jan Feb	Oct November	Dec Jan Feb
23	Virudhunagar	May June	Dec Jan	Aug Sep Oct	Nov Dec Jan
24	Sivagangai	Jan February	April May	Sep October	Jan December
25	Tirunelveli	June July	Aug September	--	--
26	Thoothukudi	July	September	Sep October	January
27	The Nilgiris	May	Sep October	--	--
28	Kanniyakumari	--	--	--	--

TABLE IX (contd.)

PEAK SOWING AND HARVESTING SEASONS

Sl. No	DISTRICT	GREEN GRAM		BLACK GRAM	
		Peak Sowing season	Peak Harvesting Season	Peak Sowing season	Peak Harvesting Season
(1)	(2)	(19)	(20)	(21)	(22)
1.	Kancheepuram	Jan Feb	Mar Apr	Jan Feb	Mar Apr
2	Thiruvallur	Jan Feb	Mar Apr	Jan Feb	Mar Apr
3	Cuddalore	Aug Sep	Oct Nov	Aug Mar	May Oct Nov
4	Villupuram	Aug Sep	Oct Nov	Aug Mar	May Oct Nov
5	Vellore	June July	Jan	June July	Jan
6	Tiruvannamalai	June July	Oct Nov	June July	Oct Nov Dec
7	Salem	June July	Aug Sep	--	--
8	Namakkal	June July	Aug Sep	--	--
9	Dharmapuri	Aug Sep	Dec Jan	Sep Oct	Nov Dec Jan
10	Coimbatore	July Aug Sep	Oct Nov Dec	July Aug Sep	Oct Nov Dec
11	Erode	June July	Sep Oct	July Aug	Oct Nov
12	Tiruchirapalli	Jan Feb Mar July to Oct	Mar to May Aug Sep Nov Dec	Jan Feb July Aug	Mar to May Aug Sep Nov Dec
13	Karur	Jan Feb Mar July to Oct	Mar to May Aug Sep Nov Dec	Jan Feb July Aug	Mar to May Aug Sep Nov Dec
14	Perambalur	Jan Feb Mar July to Oct	Mar to May Aug Sep Nov Dec	Jan Feb July Aug	Mar to May Aug Sep Nov Dec
15	Pudukottai	Aug	Dec	Aug Oct	Oct Dec
16	Thanjavur	Jan Feb	Apr May	Jan Feb	Apr May
17	Thiruvarur	Jan Feb	Apr May	Jan Feb	Apr May
18	Nagappattinam	Jan Feb	Apr May	Jan Feb	Apr May
19	Madurai	Aug Sep	Nov Dec	Aug Sep	Nov Dec
20	Theni	Aug Sep	Nov Dec	Aug Sep	Nov Dec
21	Dindugul	June July Aug	Aug Sep Oct Nov	Aug Sep Oct	Aug Sep Oct Nov
22	Ramanathapuram	Oct Nov	Feb Mar	Oct Nov	Feb Mar
23	Virudhunagar	Oct Nov	Nov Dec Jan	Oct Nov	Nov Dec
24	Sivagangai	June	Aug	June	Aug
25	Tirunelveli	Nov Dec	Nov Dec	Sep Oct	Dec Jan
26	Thoothukudi	July Aug	Sep Oct	July Aug	Sep Oct
27	The Nilgiris	--	--	--	--
28	Kanniyakumari	Feb Mar	June	Feb Mar	June

TABLE IX (contd.)

PEAK SOWING AND HARVESTING SEASONS

Sl.No	DISTRICT	REDGRAM		SUGARCANE	
		Peak Sowing season	Peak Harvesting Season	Peak Sowing season	Peak Harvesting Season
(1)	(2)	(23)	(24)	(25)	(26)
1.	Kancheepuram	June July	Dec January	Jan to April	Dec to March
2	Thiruvallur	June July	Dec January	Jan to April	Dec to March
3	Cuddalore	July	Feb	Apr May Dec Jan Feb March	Nov Dec Jan Feb Mar
4	Villupuram	July	Feb	Apr May Dec Jan Feb March	Nov Dec Jan Feb March
5	Vellore	July Aug	Jan	December	January
6	Tiruvannamalai	June July Aug	Nov Dec	Apr May Dec Jan Feb Mar	May June July Aug Oct Nov Dec Jan Feb Mar
7	Salem	--	--	Jan to June	Full Year
8	Namakkal	--	--	Jan to June	Full Year
9	Dharmapuri	July Aug	Jan Dec	Jan to April	Feb to April
10	Coimbatore	July Aug Dec Jan	Jan Feb Apr May June	Dec Jan Feb Mar April May	Dec Jan Feb Mar Apr May June
11	Erode	July Aug	Jan Feb	Apr May Dec Jan Feb March	Sep Oct Nov Dec Jan Feb Mar
12	Tiruchirapalli	Jan Feb July Aug	Jan Feb May June	Apr May Dec Jan Feb March	Sep Oct Nov Dec Jan Feb Mar
13	Karur	Jan Feb July Aug	Jan Feb May June	Apr May Dec Jan Feb March	Sep Oct Nov Dec Jan Feb Mar
14	Perambalur	Jan Feb July Aug	Jan Feb May June	Apr May Dec Jan Feb March	Sep Oct Nov Dec Jan Feb Mar
15	Pudukottai	July Aug	Jan Feb	Apr Dec Jan Feb Mar	Oct Nov Dec Jan Feb
16	Thanjavur	--	--	Jan Feb March	Dec Jan Feb
17	Thiruvarur	June July	Sep Oct	Apr May Dec Jan Feb Mar	Apr May Dec Jan Feb Mar
18	Nagappattinam	June July	Sep Oct	Apr May Dec Jan Feb Mar	Apr May Dec Jan Feb Mar
19	Madurai	Aug Sep	Jàn February	Apr May June July Feb March	Apr May June Jan Feb Mach
20	Theni	Aug Sep	Jan February	Apr May June July Feb March	Apr May June Jan Feb Mach
21	Dindugul	June July Aug	Nov Dec Jan	Dec Jan Feb Mar June July	Nov Dec Jan Feb May June
22	Ramanathapuram	Oct Nov	Feb Mar	Oct Nov	Apr May
23	Virudhunagar	June July Aug	Dec Jan Feb	July Aug Sep	May June July Oct Nov
24	Sivagangai	June July Aug	Nov Dec	Feb March	Oct Nov
25	Tirunelveli	Sep Oct	Dec Jan	Dec Jan Feb Mar Apr	Oct Nov Mar Jan Feb
26	Thoothukudi	--	--	--	--
27	The Nilgiris	--	--	July	June
28	Kanniyakumari	--	--	--	--

TABLE IX (contd.)

PEAK SOWING AND HARVESTING SEASONS

Sl. No.	DISTRICT	COTTON (IRRIGATED)		COTTON (UN - IRRIGATED)	
		Peak Sowing season	Peak Harvesting Season	Peak Sowing season	Peak Harvesting Season
(1)	(2)	(27)	(28)	(29)	(30)
1.	Kancheepuram	Jan Feb	June July	--	--
2	Thiruvallur	Jan Feb	June July	--	--
3	Cuddalore	July Aug Sep	April May	--	--
4	Villupuram	July Aug Sep	April May	--	--
5	Vellore	--	--	Dec	Jan
6	Tiruvannamalai	--	--	June July Aug Sep Feb	Jan Feb Mar
7	Salem	Jan Mar	June July	Aug Sep Oct	Jan Feb Mar
8	Namakkal	Jan Mar	June July	Aug Sep Oct	Jan Feb Mar
9	Dharmapuri	Sep Oct	Feb Apr	Sep Oct	Feb Apr
10	Coimbatore	July Aug Sep Oct	Jan Feb Mar Apr	July Aug Sep Oct	Jan Feb Mar Apr
11	Erode	Dec Jan	June July	Aug Sep Oct Feb Mar	June July Dec Jan Feb
12	Tiruchirapalli	Jan Feb	May June	Sep Oct	Jan Feb
13	Karur	Jan Feb	May June	Sep Oct	Jan Feb
14	Perambalur	Jan Feb	May June	Sep Oct	Jan Feb
15	Pudukottai	--	--	Feb Mar	Jan Feb
16	Thanjavur	Jan Feb Mar	May June July	--	--
17	Thiruvarur	--	--	Jan Feb Mar	May June July
18	Nagappattinam	--	--	Jan Feb Mar	May June July
19	Madurai	Sep Oct Feb Mar	June July Feb Mar	Sep Oct	Feb Mar
20	Theni	Sep Oct Feb Mar	June July Feb Mar	Sep Oct	Feb Mar
21	Dindugul	Sep Oct Feb Mar	Feb Mar July Aug	Sep Oct	Feb Mar
22	Ramanathapuram	Nov Dec	Apr May June	Nov Dec	Apr May June Mar
23	Virudhunagar	Aug Sep Oct	Apr May	Feb Mar	--
24	Sivagangai	Feb Mar	June July	Sep Oct	Jan Dec
25	Tirunelveli	Feb Mar	Aug Sep	Oct	Mar Apr
26	Thoothukudi	Mar	July Aug	Oct	Apr
27	The Nilgiris	--	--	Dec	July
28	Kanniyakumari	--	--	--	--

TABLE IX (contd.)

PEAK SOWING AND HARVESTING SEASONS

Sl.No.	DISTRICT	GROUNDNUT (IRRIGATED)		GROUNDNUT (UN - IRRIGATED)	
		Peak Sowing season	Peak Harvesting Season	Peak Sowing season	Peak Harvesting Season
(1)	(2)	(31)	(32)	(33)	(34)
1.	Kancheepuram	--	--	--	--
2	Thiruvallur	--	--	--	--
3	Cuddalore	Apr May Dec Jan	June July	May June Nov Dec	Aug Sep Jan Feb
4	Villupuram	Apr May Dec Jan	June July	May June Nov Dec	Aug Sep Jan Feb
5	Vellore	Nov Dec	Apr	June July	Nov Dec
6	Tiruvannamalai	Apr	Dec Jan	Aug Dec	Nov Dec
7	Salem	Oct Nov	Jan Feb	June July Aug	Sep Oct Nov
8	Namakkal	Oct Nov	Jan Feb	June July Aug	Sep Oct Nov
9	Dharmapuri	Nov to Jan	Feb to May	July Aug	Oct to Dec
10	Coimbatore	Dec Jan	April May	July Aug Apr May	Nov Dec Aug Oct
11	Erode	Dec Jan	Apr May	July Aug	Nov Dec
12	Tiruchirapalli	Apr May Nov	Apr Aug Sep	July Aug Nov	Feb Oct Nov
13	Karur	Apr May Nov	Apr Aug Sep	July Aug Nov	Feb Oct Nov
14	Perambalur	Apr May Nov	Apr Aug Sep	July Aug Nov	Feb Oct Nov
15	Pudukottai	June July Aug Oct	Oct Nov Jan Feb	Dec Jan	April
16	Thanjavur	Jan Feb	April May	July	Oct
17	Thiruvarur	Dec Jan	April May	June July	Oct Nov
18	Nagappattinam	Dec Jan	April May	June July	Oct Nov
19	Madurai	July Aug Dec Jan	Apr Oct Nov Mar	Aug Sep	Dec Jan
20	Theni	July Aug Dec Jan	Apr Oct Nov Mar	Aug Sep	Dec Jan
21	Dindugul	Dec Jan July Aug	Mar Apr Oct Nov	May June July Aug	Aug Sep Oct Nov
22	Ramanathapuram	Sep Oct	Dec Jan	Dec Jan	Feb Mar
23	Virudhunagar	June July Aug	Apr May	Dec Jan	Sep Oct Nov
24	Sivagangai	Jan Dec	Oct Nov	July Aug	Oct Nov
25	Tirunelveli	June July Feb Mar	Sep Oct May June	May June Sep Oct	Dec Aug Sep Dec Jan
26	Thoothukudi	Feb	May	Sep	Dec
27	The Nilgiris	--	--	--	--
28	Kanniyakumari	--	--	--	--

TABLE IX (contd.)

PEAK SOWING AND HARVESTING SEASONS

Sl. No.	DISTRICT	GINGELLY (IRRIGATED)		GINGELLY (UN - IRRIGATED)	
		Peak Sowing season	Peak Harvesting Season	Peak Sowing season	Peak Harvesting Season
(1)	(2)	(35)	(36)	(37)	(38)
1.	Kancheepuram	--	--	--	--
2	Thiruvallur	--	--	--	--
3	Cuddalore	Apr May	June July	May June	Aug Sep
4	Villupuram	Apr May Dec Jan	Jun July Feb Mar	May Jun Oct Nov	Aug Sep Nov Dec
5	Vellore	Apr	July Aug	Apr	June Aug
6	Tiruvannamalai	Jan Feb	Apr May	July	Nov Dec
7	Salem	Feb May	May June	June July	Sep Oct
8	Namakkal	Feb May	May June	June July	Sep Oct
9	Dharmapuri	Feb Apr	May June	April June	July Sep
10	Coimbatore	Dec Jan	Mar Apr	Nov	Feb
11	Erode	Feb Mar	Apr May	July Aug	Nov Dec
12	Tiruchirapalli	Jan Feb	Apr May	June July Nov	Feb Sep Oct
13	Karur	Jan Feb	Apr May	June July Nov	Feb Sep Oct
14	Perambalur	Jan Feb	Apr May	June July Nov	Feb Sep Oct
15	Pudukottai	Jan	Apr	Aug Oct Dec	Nov Jan
16	Thanjavur	--	--	Jan Feb	Apr May
17	Thiruvarur	--	--	Jun Jul Dec Jan	Apr May Oct
18	Nagappattinam	--	--	Jun Jul Dec Jan	Apr May Oct
19	Madurai	Feb Mar	May June	June July Sep Oct	Sep Oct Dec Jan
20	Theni	Feb Mar	May June	June July Sep Oct	Sep Oct Dec Jan
21	Dindugul	Dec Jan July Aug	Mar Apr Oct	Nov	May June July Aug
22	Ramanathapuram	July Aug	Sep Oct	Dec Jan	Apr May
23	Virudhunagar	Sep Oct	Oct Nov Dec	May June	June July
24	Sivagangai	--	--	Oct Nov	Jan Dec
25	Tirunelveli	Feb Mar	May June	Noc Dec	Feb Mar
26	Thoothukudi	Mar	July	Oct Nov	Feb Mar
27	The Nilgiris	--	--	--	--
28	Kanniyakumari	--	--	--	--

TABLE X

GLOSSARY OF BOTANICAL, ENGLISH AND TAMIL NAMES OF CROPS

BOTANICAL (1)	ENGLISH (2)	TAMIL (3)
Oryza Sativa	Paddy	Nellu
Sorghum Vulgare	Cholam	Cholam
Pennisetm typhoideum	Bulrush or spiked Millet	Cumbu
Eleusine cora cana	Ragi	Kelvaragu or Ragi Kappai
Satariaitalica	Italian Millet	Thinai
Paspalum Scrobiculatum	Kodo Millet	Varagu
Panicum Milliare	Samai	Samai
Panicum Miliaceum	Common Millet	Panivaraguor Kadaikanni
Panicum crasgalliver-Frumenta-	Sanwa Millet	Kudiraivalli
Zeamays	Maize	Makka Cholam or Thullukka
Triticum spp	Wheat	Godumai
Hordeum Vulgare	Barley	Barley
Phaseolus Mungo	Greengram	Pacchapayaru
Gajanus indicus	Redgram	Tuvarai
Phascolus radiatus	Blackgram	Ulundu
Cicer arietinum	Bengalgram	Kadalai
Dolichos lab lab	Field bean	Mochai
Phaseolusa conitifolius	Dewgram	Naripayaru Kallupayaru
Vigna Cating	Cowgram, Cowpea	Karamani Tattapayaru
Capsicum annum	Chillies	Milagai
Coriandrurm sativum	Coriander	Kothumali
Peper nigrum	Pepper	Milagu
Curcuma longa	Turmeric	Manjal
Allium sativum	Garlic	Vellaippundu
Zingileer Offenale	Ginger	Inji
Carum copticum	Omum; Bnishoop's weed	Omum
Saccharum officinarum	Sugarcane	Karumbu
Mangifera Indica	Mangoes	Mambazham
Musa sapientum	Plantains	Vazhapazham
Allium cepa	Onions	Vengayam
Solanumtuberosum	Potato	Urulaikkizhangu

TABLE X (contd.)

GLOSSARY OF BOTANICAL, ENGLISH AND TAMIL NAMES OF CROPS (contd.)

BOTANICAL (1)	ENGLISH (4)	TAMIL (5)
Arachis hypogea	Groundnut	Verkadalai, Nilakadalai
Seacamum indicum	Gingelly	Ellu
Ricinu. Communis	Castor	Amanakku or Kottaimuthu
Cocos nucifera	Coconut	Thengai
Linum usitatissimum	Linseed	Alivira
Braesicea spp	Rape and Mustard	Kadugu
Guizotia abyssinica	Nigerseed	Peyellu, uchchelu
Carthmaus tincorius	Safflower	Kusumbavrai
Gyossium spp	Cotton	Paruthi
Crotolaria juncca	Sunhemp	Sanappu or Sanai
Hibiscus Cannabins	Bombay hemp or Himlipatam Jute	Pulichhai or Pulimanji
Crochorus spp	Jute	Shana
Indigo fera Sumatran	Indigo	Avuri or nili
Nicotiena tabacum	Tobacco	Pugaiyilai
Areca cattcehu	Arecanut	Pakku
Coffee arabic	Coffee	Coffee
Camellia thea	Tea	Theilai
Piper betel	Betelvine	Vethilai
Cannabis Sativa	Indian hemp	Ganja
Cassia angustifolia	Senna	Surat Nilavirai or Nilavalai
Heva Brasilienis	Rubber	Rubber
Bitrus aurantifolia	Acid lime	Elumichai
Bitrus limon	Lemon	Kodi Elumichai
Brassica clavacca Varbullata	Cabbage	Muttaikose
Aoacardpum Occiemtable	Cashew	Munthiri
Vitis Vinifeia	Grape	Drakshai or Kodimunthiri
Psidrium guajarvs	Guava	Koyya
Aropcarpus Integrifolia	Jack	Pola
Hibiscus esculantus	Ladies Finger	Vendai
Citrus cincsin	Orange	Orange
Amanas Sutivus	Fine Apple	Annasi pazham
Apomaca Batalas	Sweet Potato	Sarkaraivalli
Mainhot utilissima	Tapioca	Maravalli
Carice papaya	Papaya	Pappali
Daucus Carot	Carrot	Carrot
Helianthus annus	Sunflower	Suriyakanthi

Processing & Laser Printing at
Computer Centre,
Department of Economics & Statistics, Chennai - 600 006.

N.T.P. SUPPLIED BY THE DEPARTMENT
PRINTED AT GOVERNMENT CENTRAL PRESS, CHENNAI-600 079.